



ANNEXE 12

Atlas cartes des zones urbanisées

Date d'approbation : 25 AOUT 2016

Signature : Préfet de la région Bretagne,
Préfet d'Ille-et-Vilaine

Christophe MIRMAND



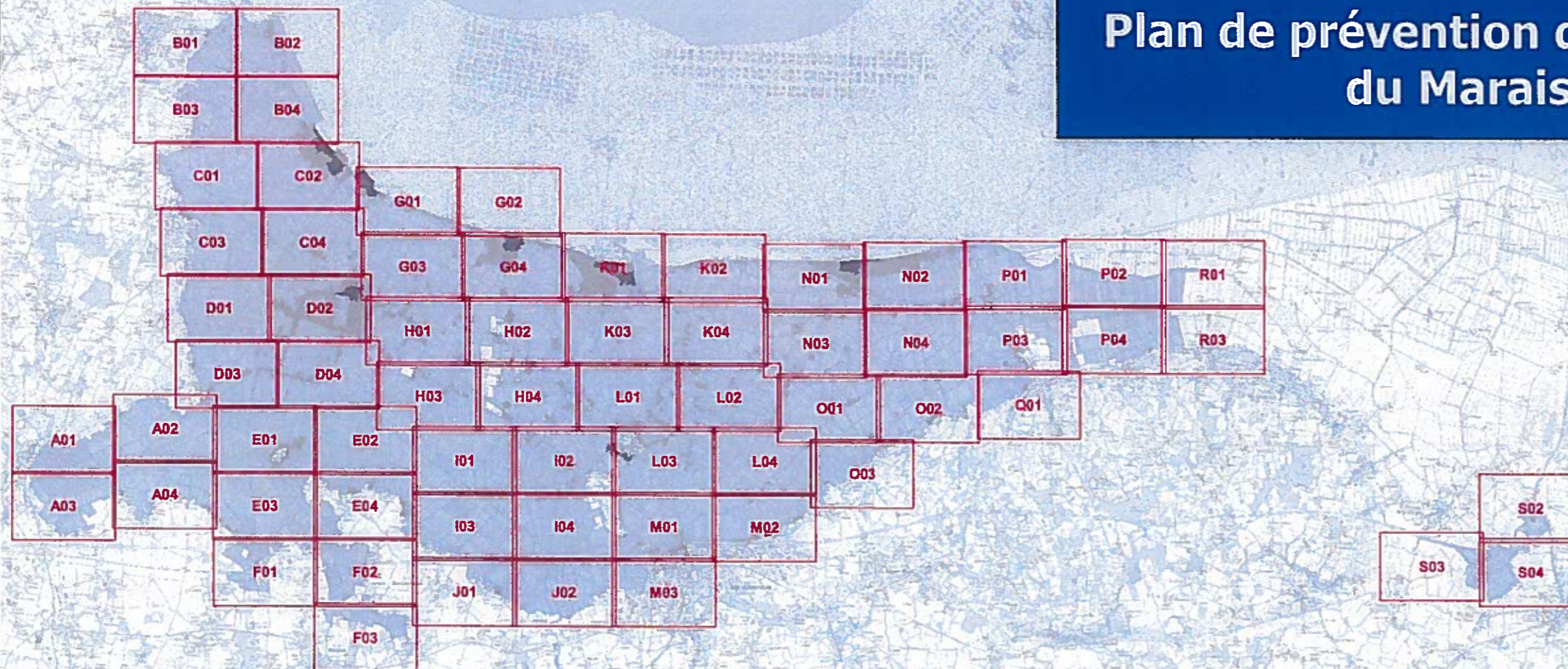
Liberté • Égalité • Fraternité
RÉPUBLIQUE FRANÇAISE

Préfet d'Ille-et-Vilaine

ATLAS

ZONES URBANISÉES

Plan de prévention des risques littoraux du Marais de Dol de Bretagne



- Zone urbanisée - Centre ancien
- Zone urbanisée
- Zone non urbanisée



Date d'approbation : 25 AOUT 2016

Signature : *Préfet de la région Bretagne*
Préfet d'Ille-et-Vilaine

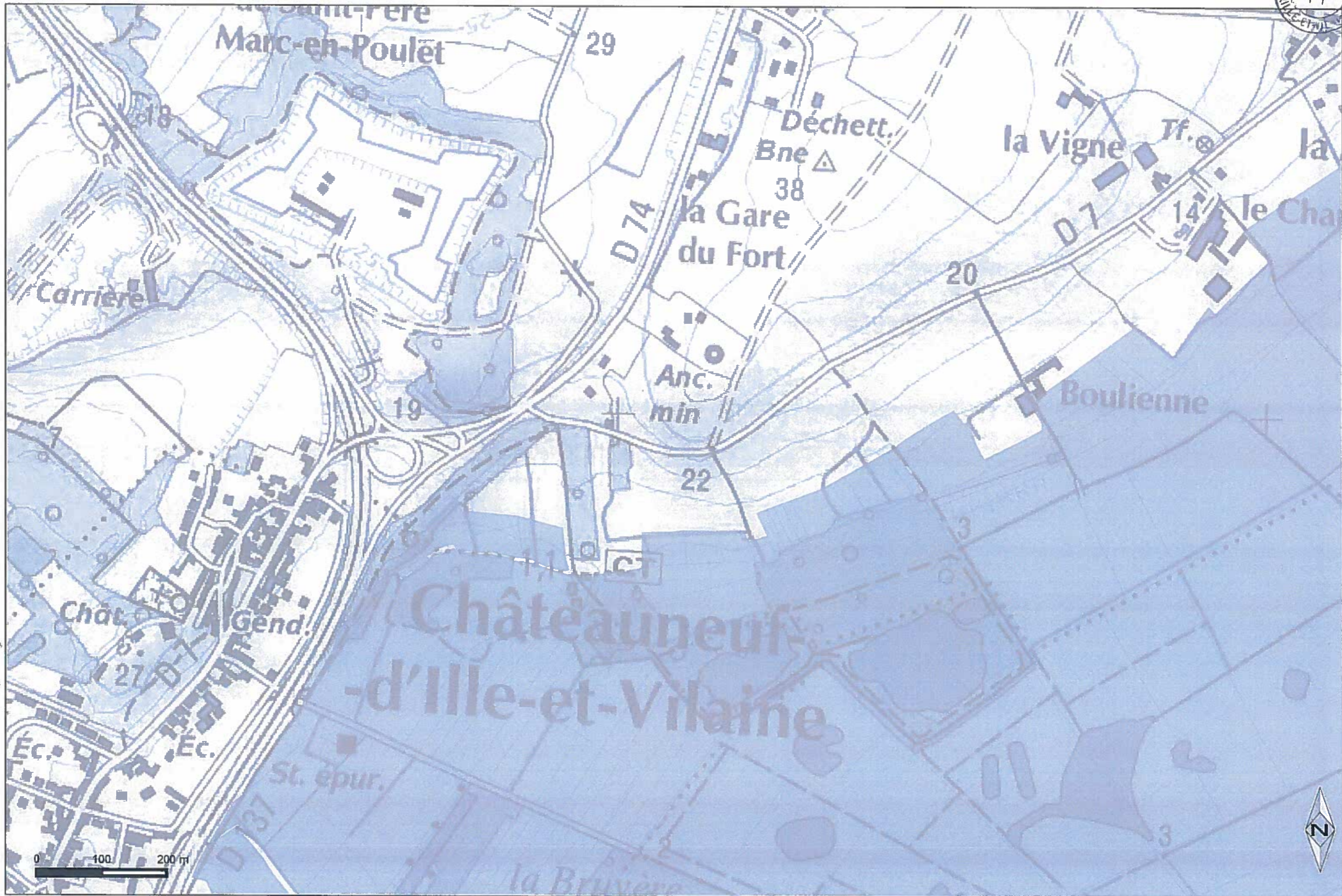
Christophe MIRMAND
Christophe MIRMAND

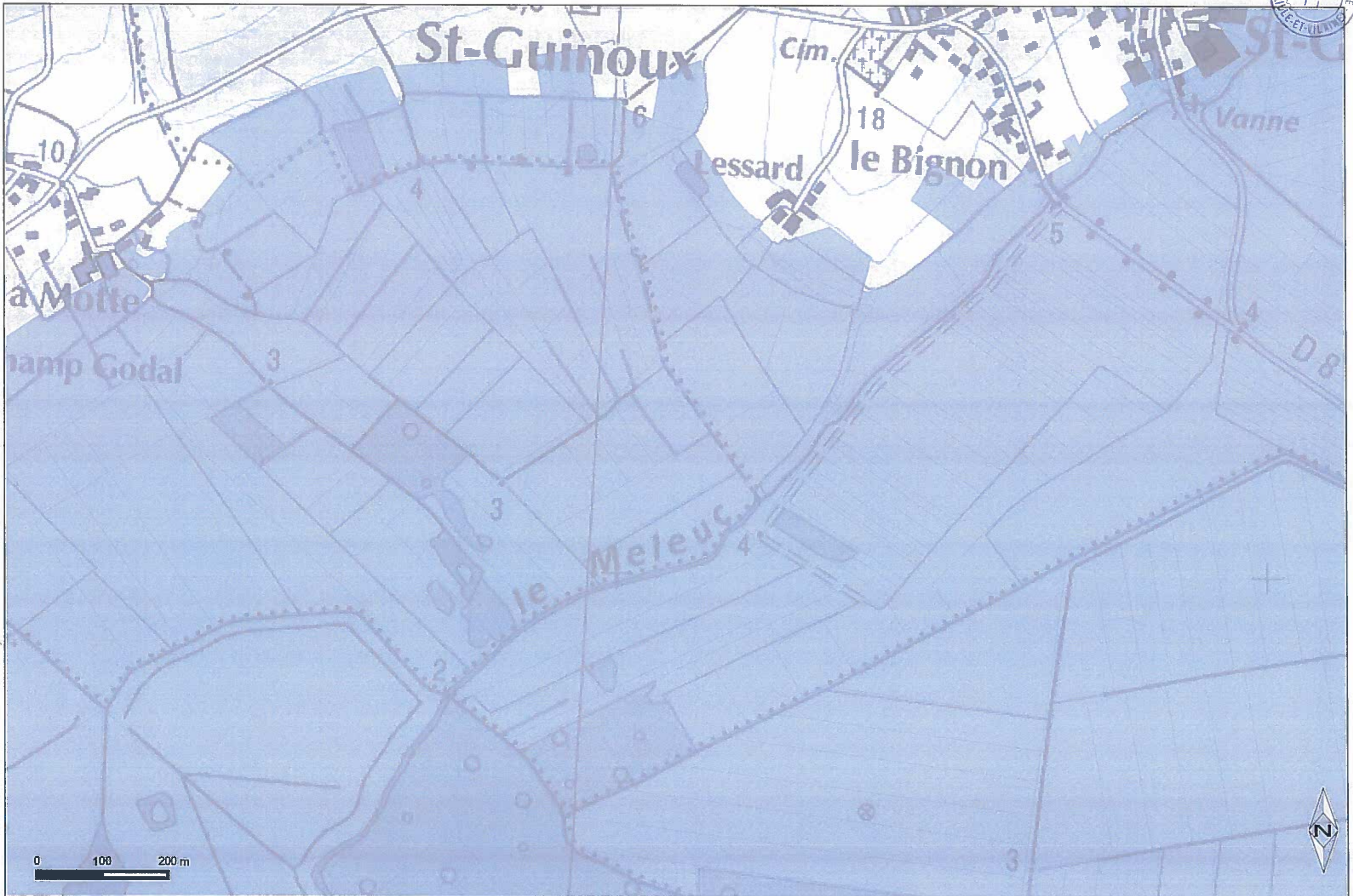
0 1 2 3 4 km

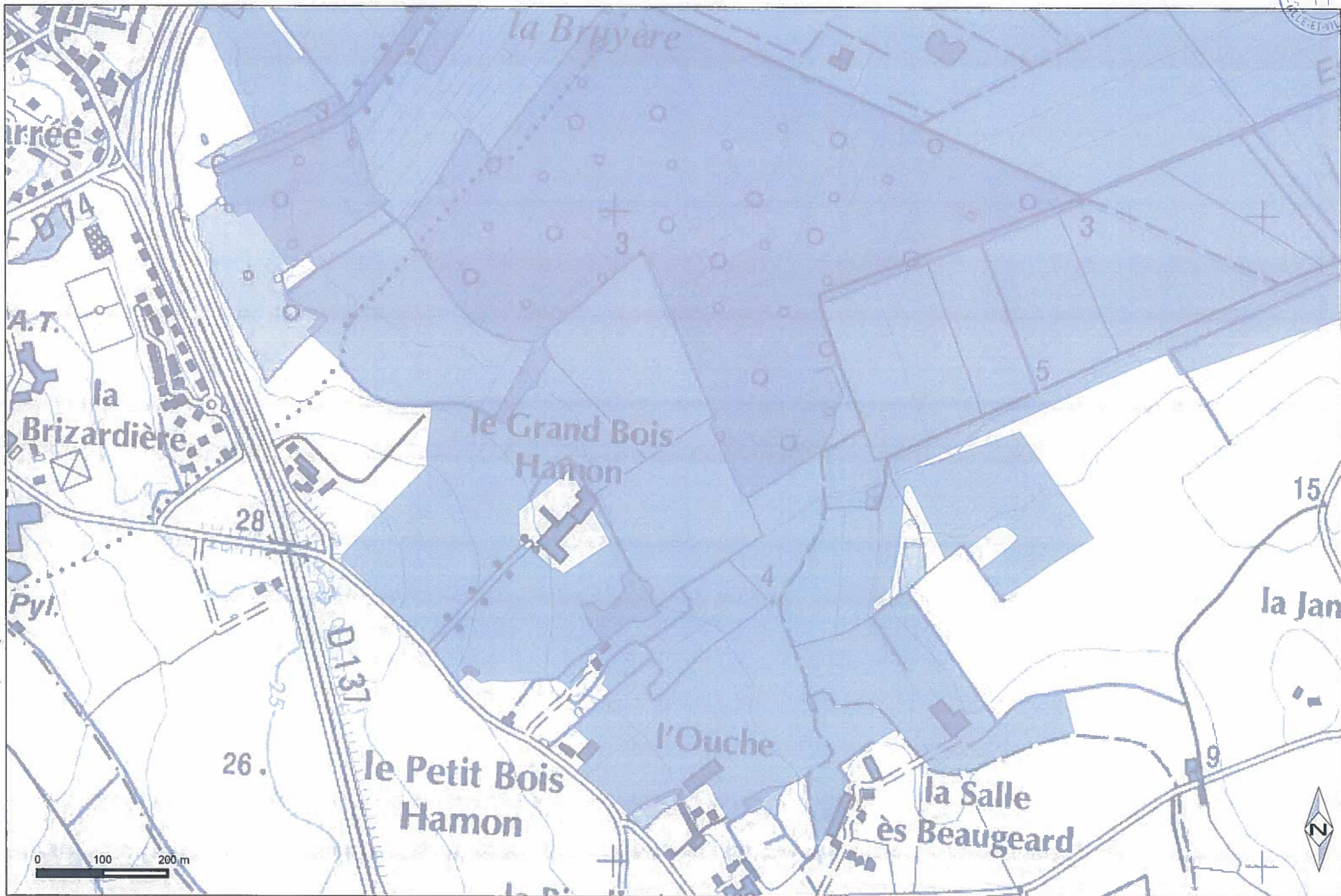


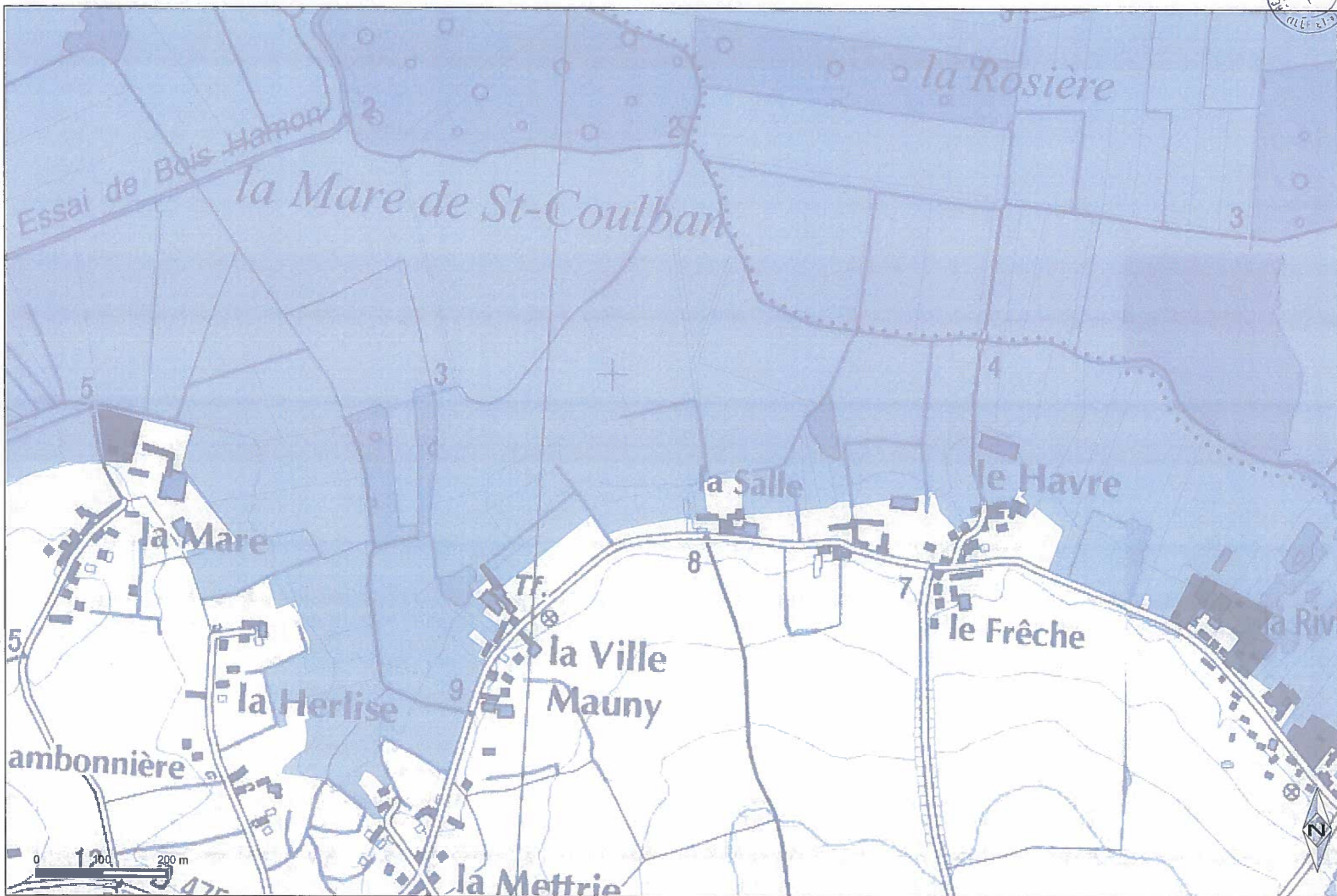
DDTM35/Services METSSI et 2MC2
Sources Asconit

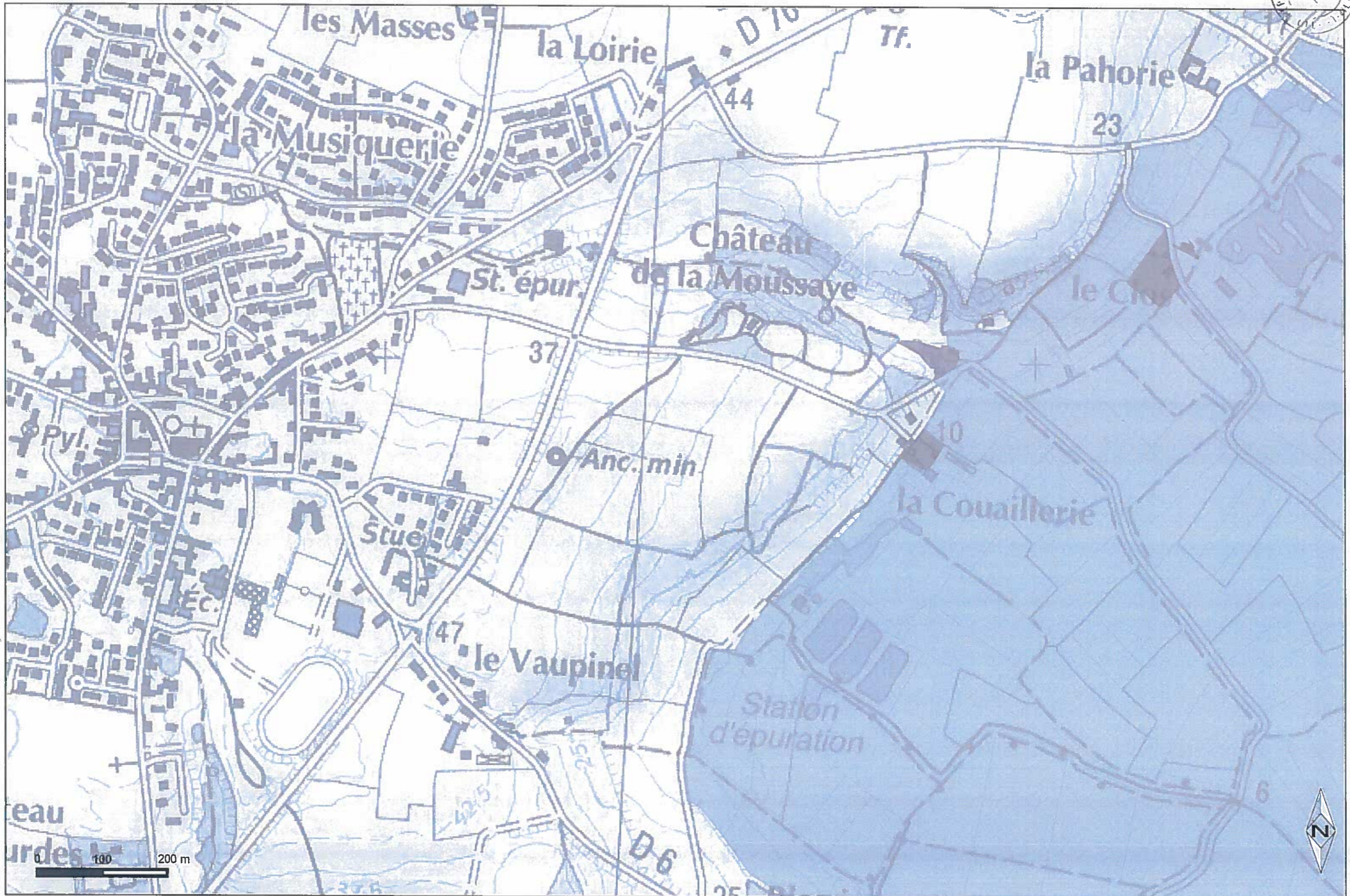
Créée le : 29/07/2016
DDTM d'Ille-et-Vilaine - reproduction interdite

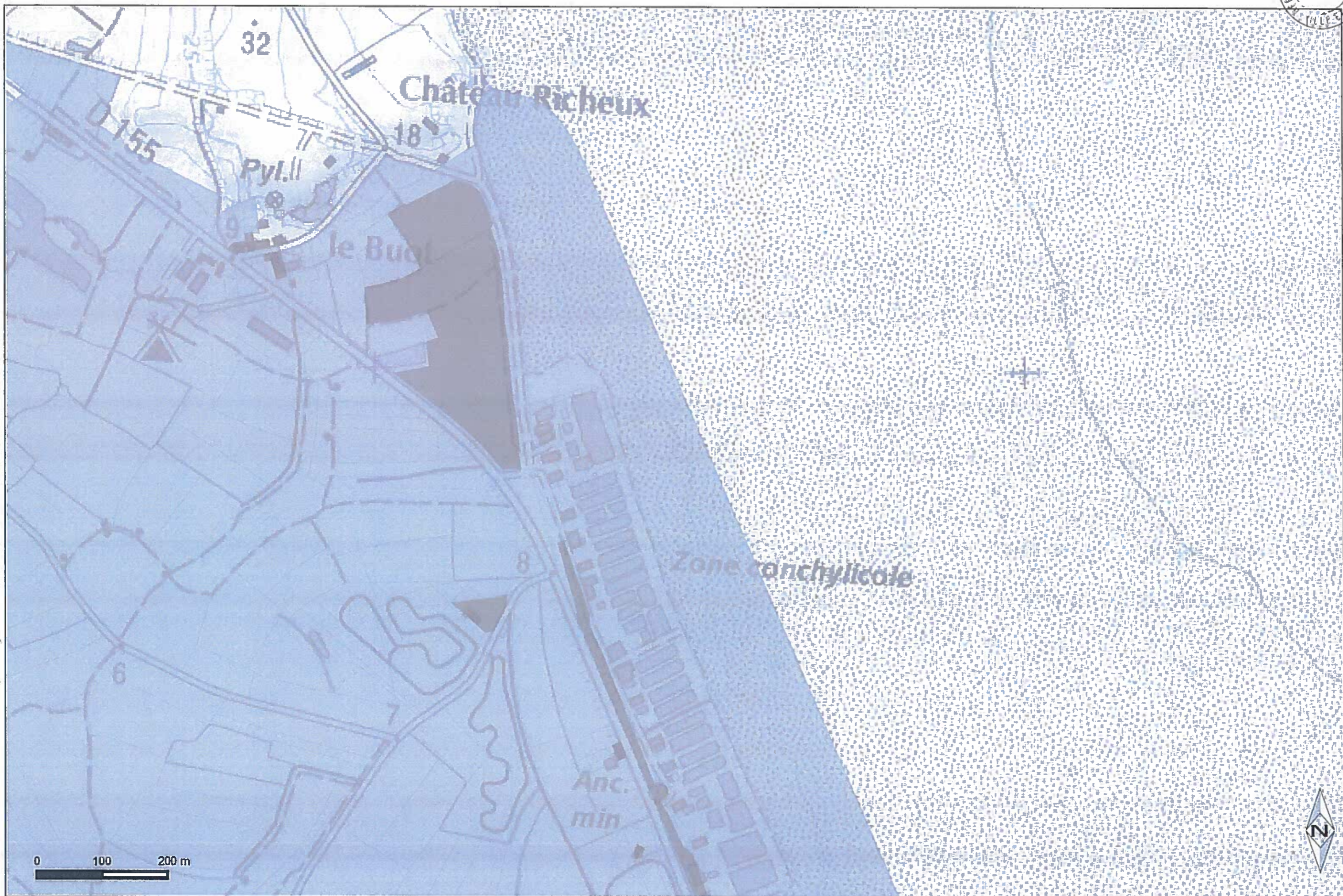


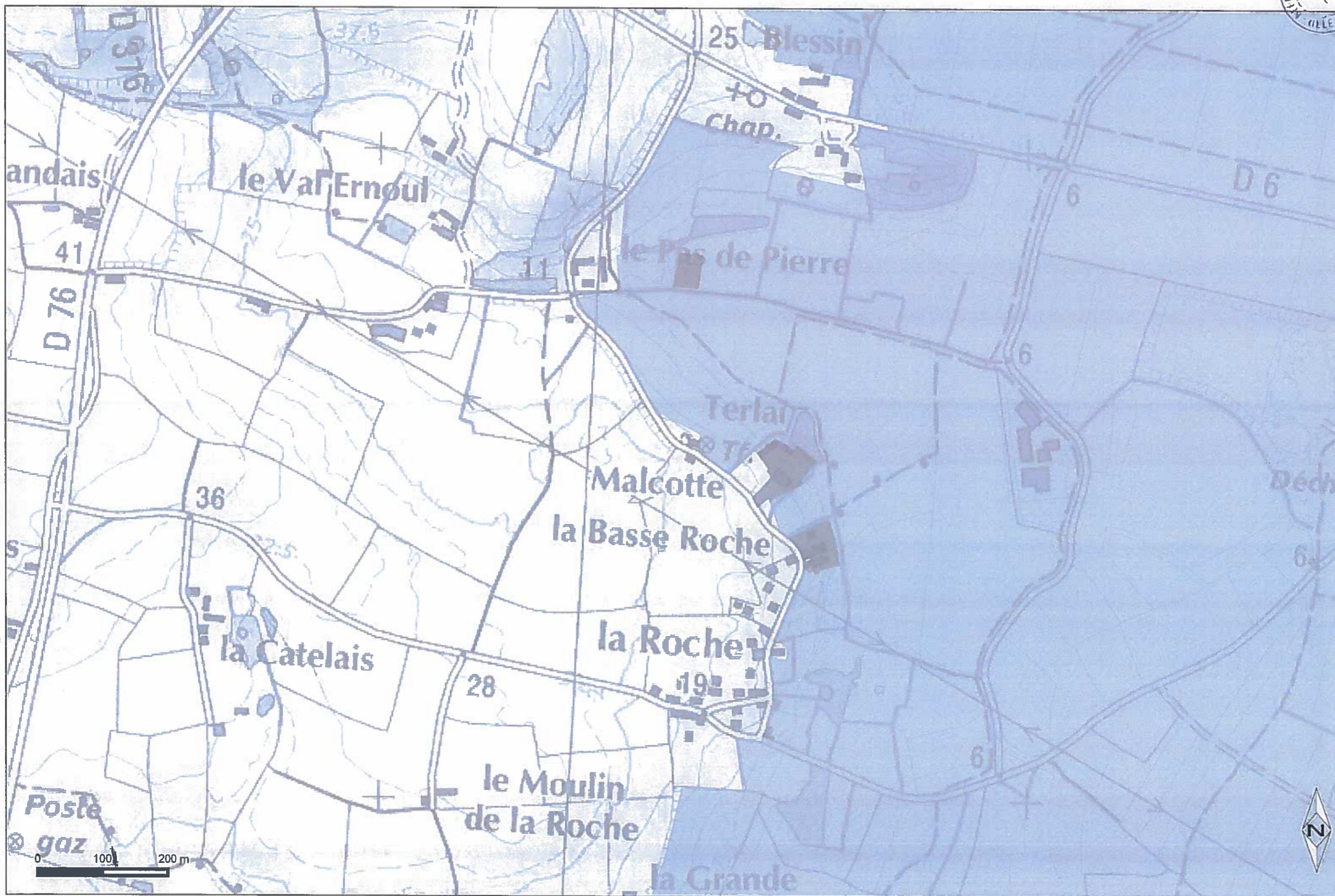








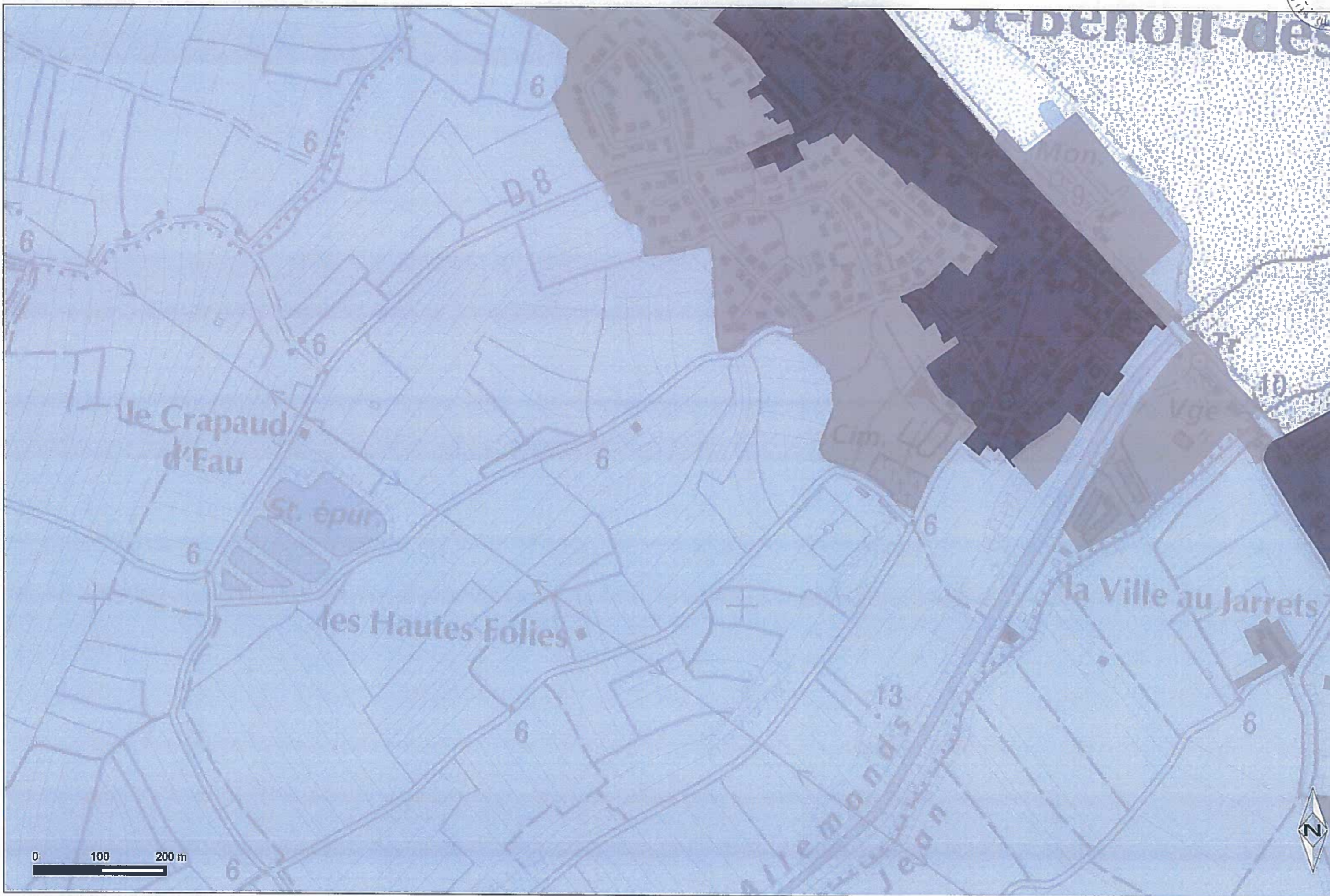






ST-B



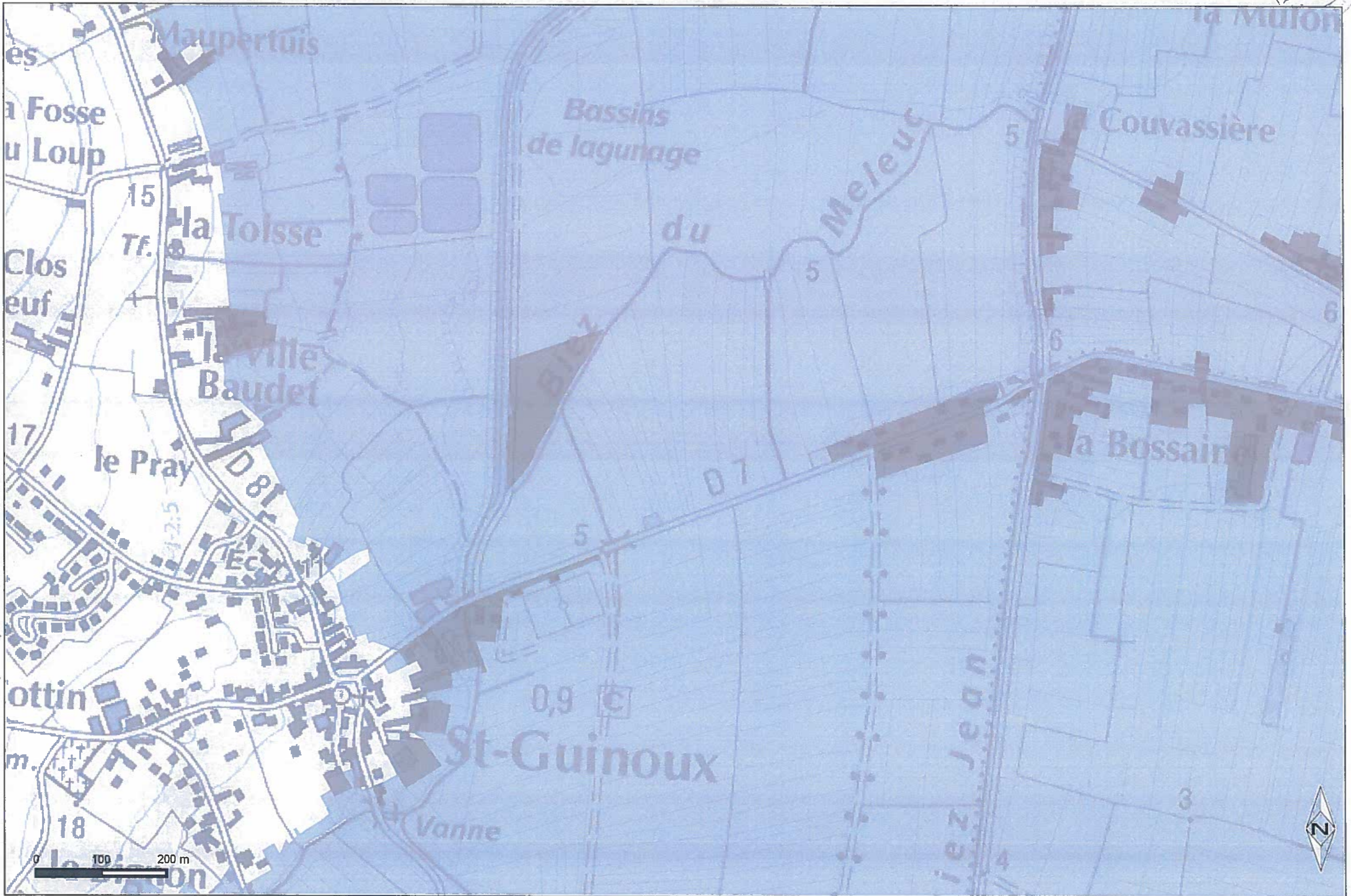


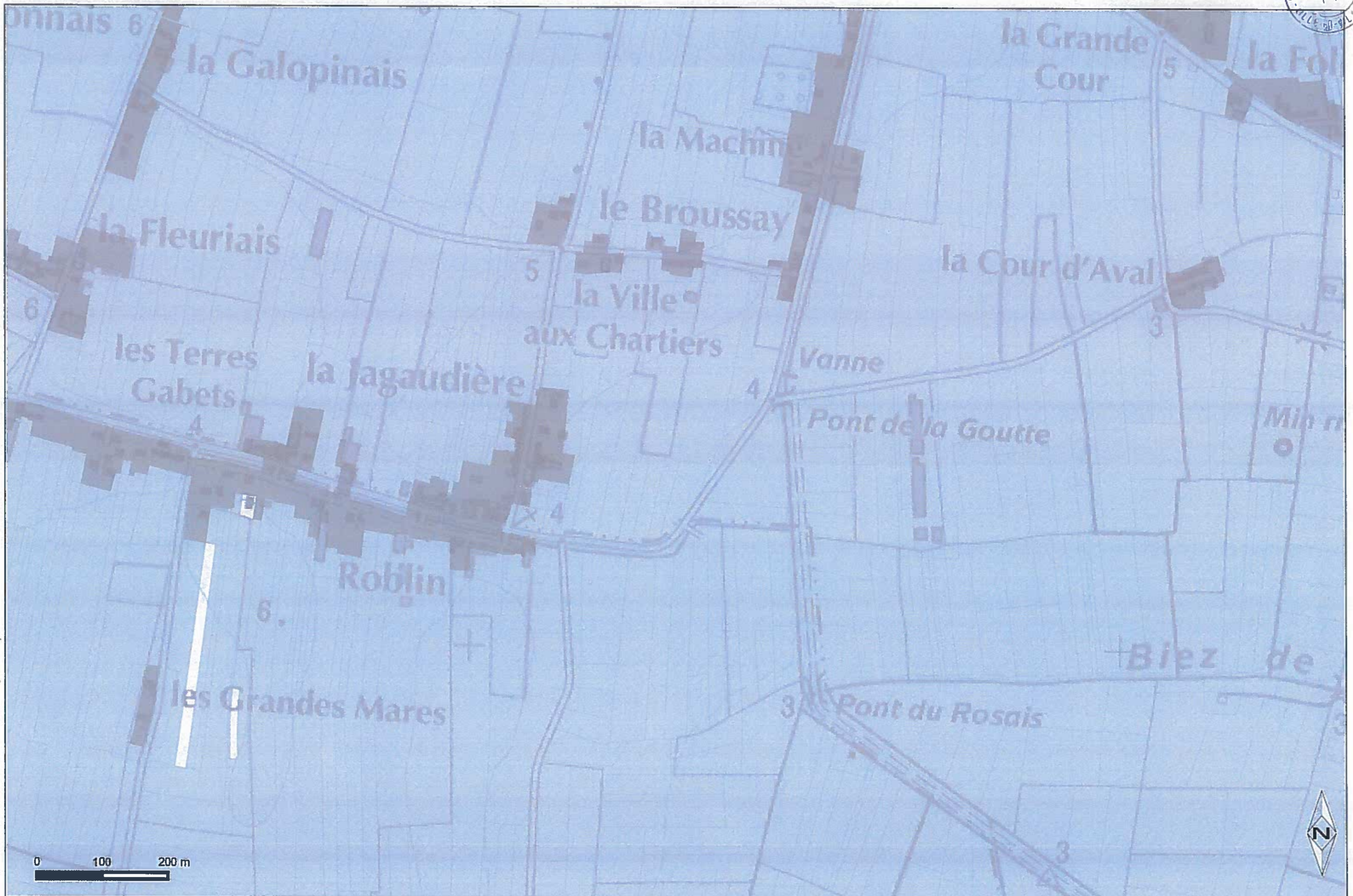


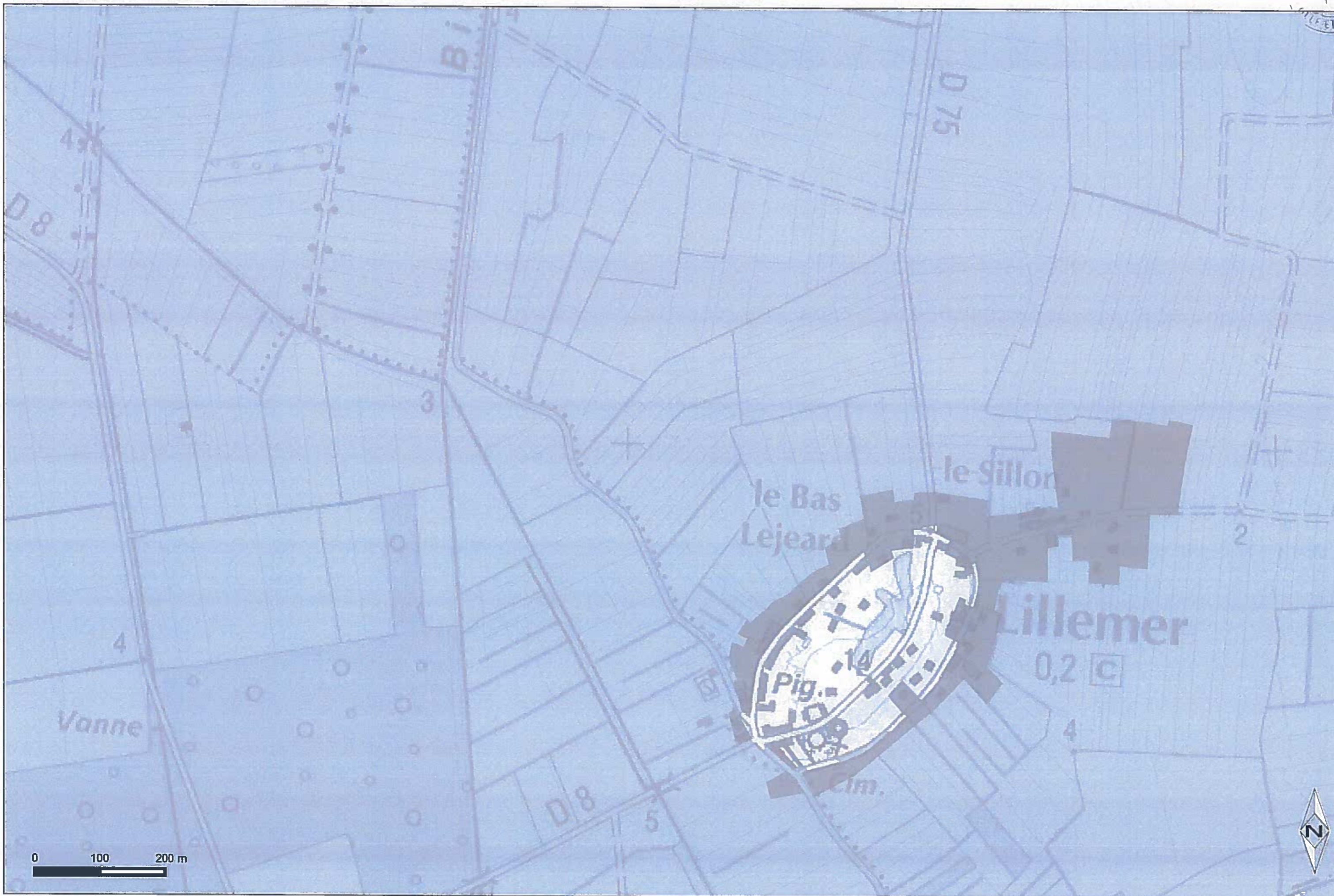




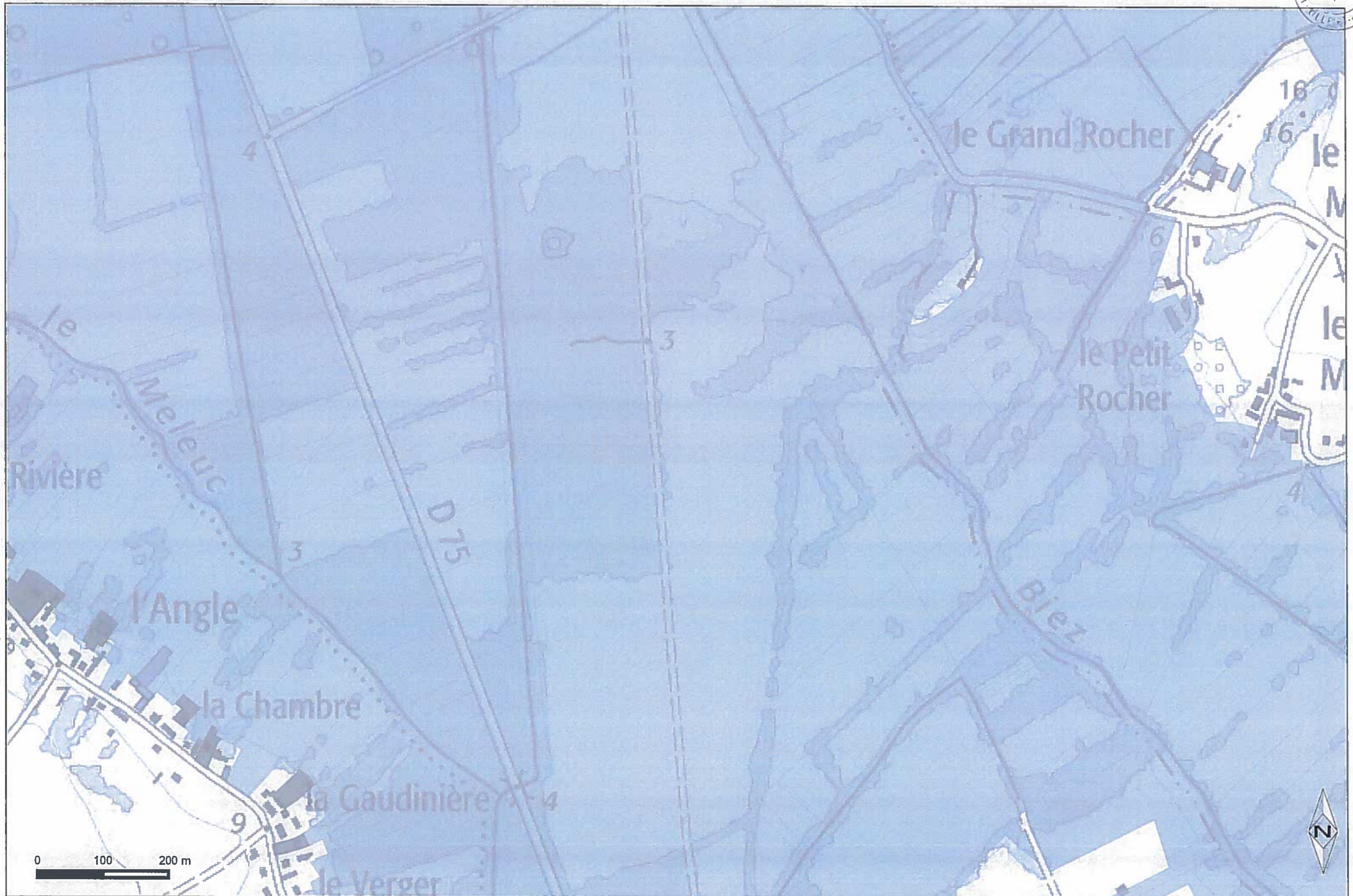


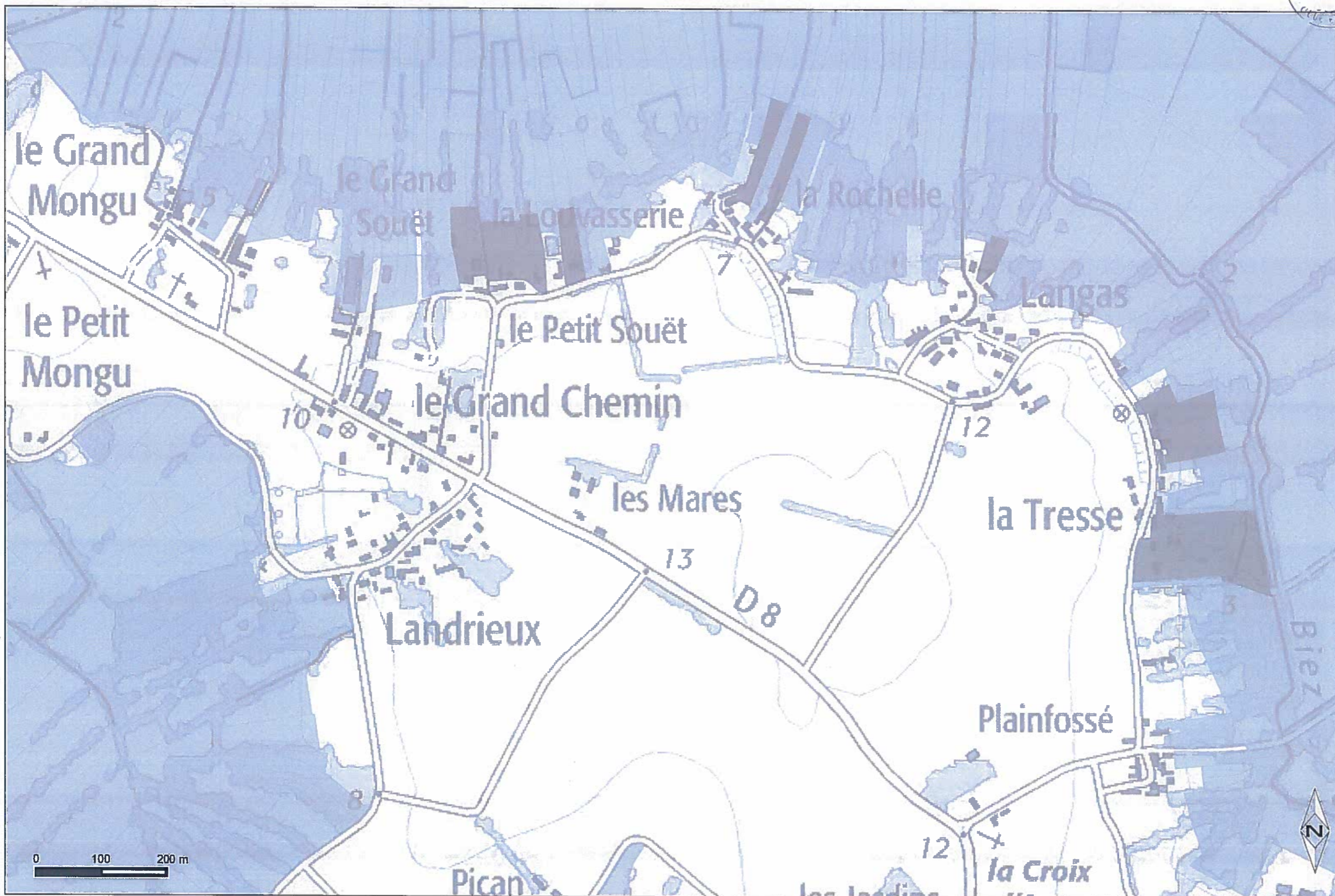


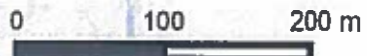
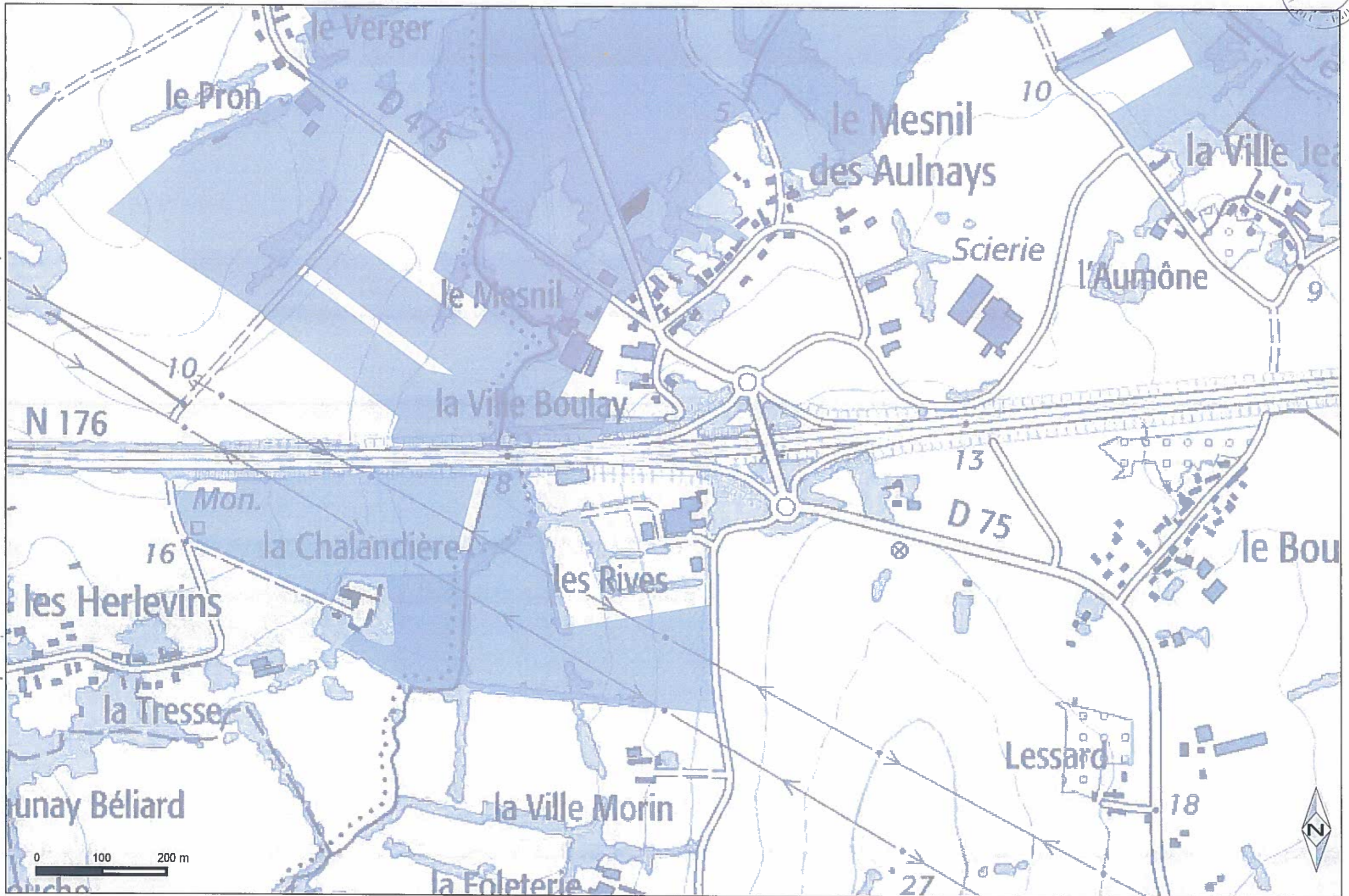


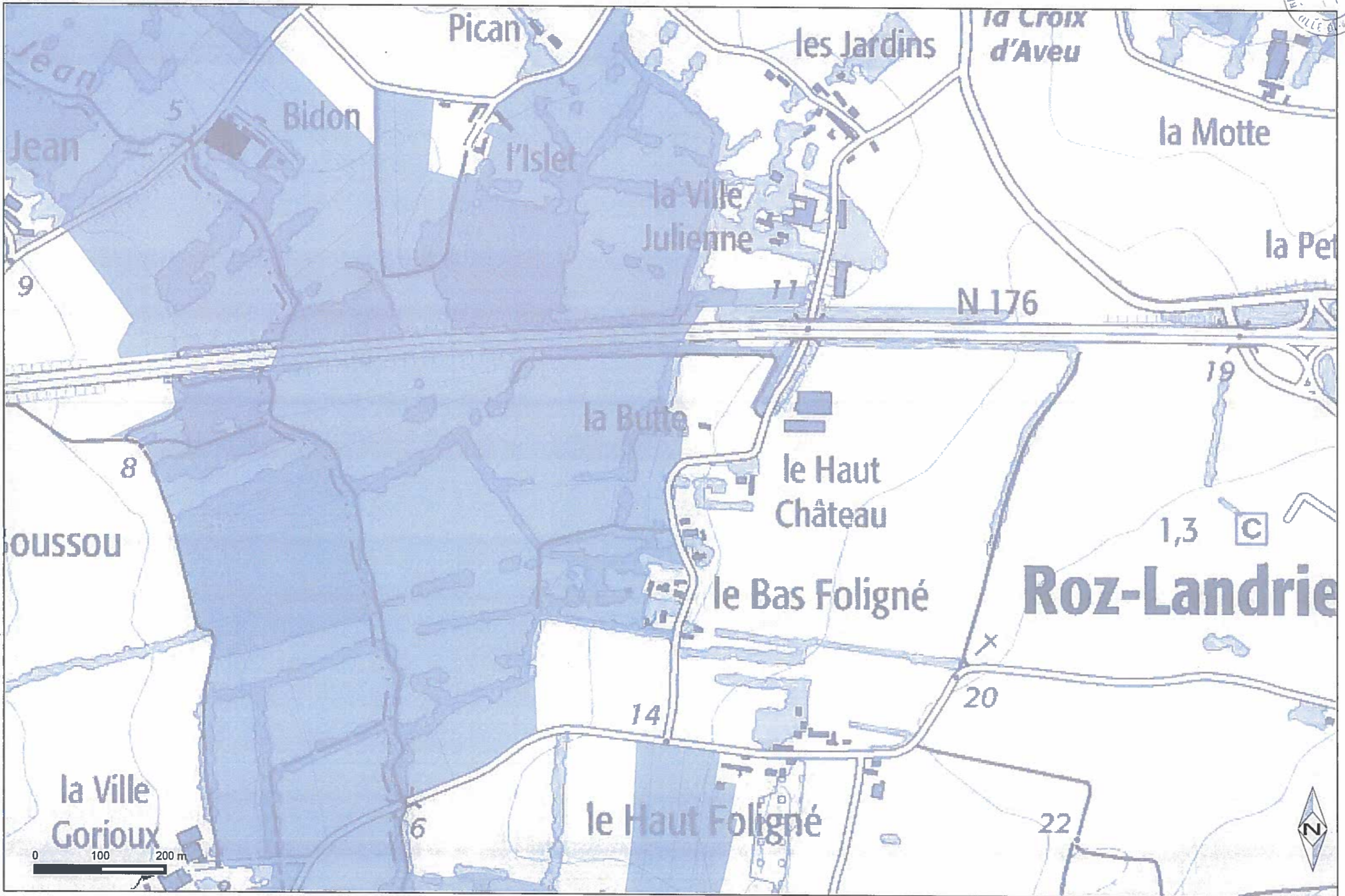


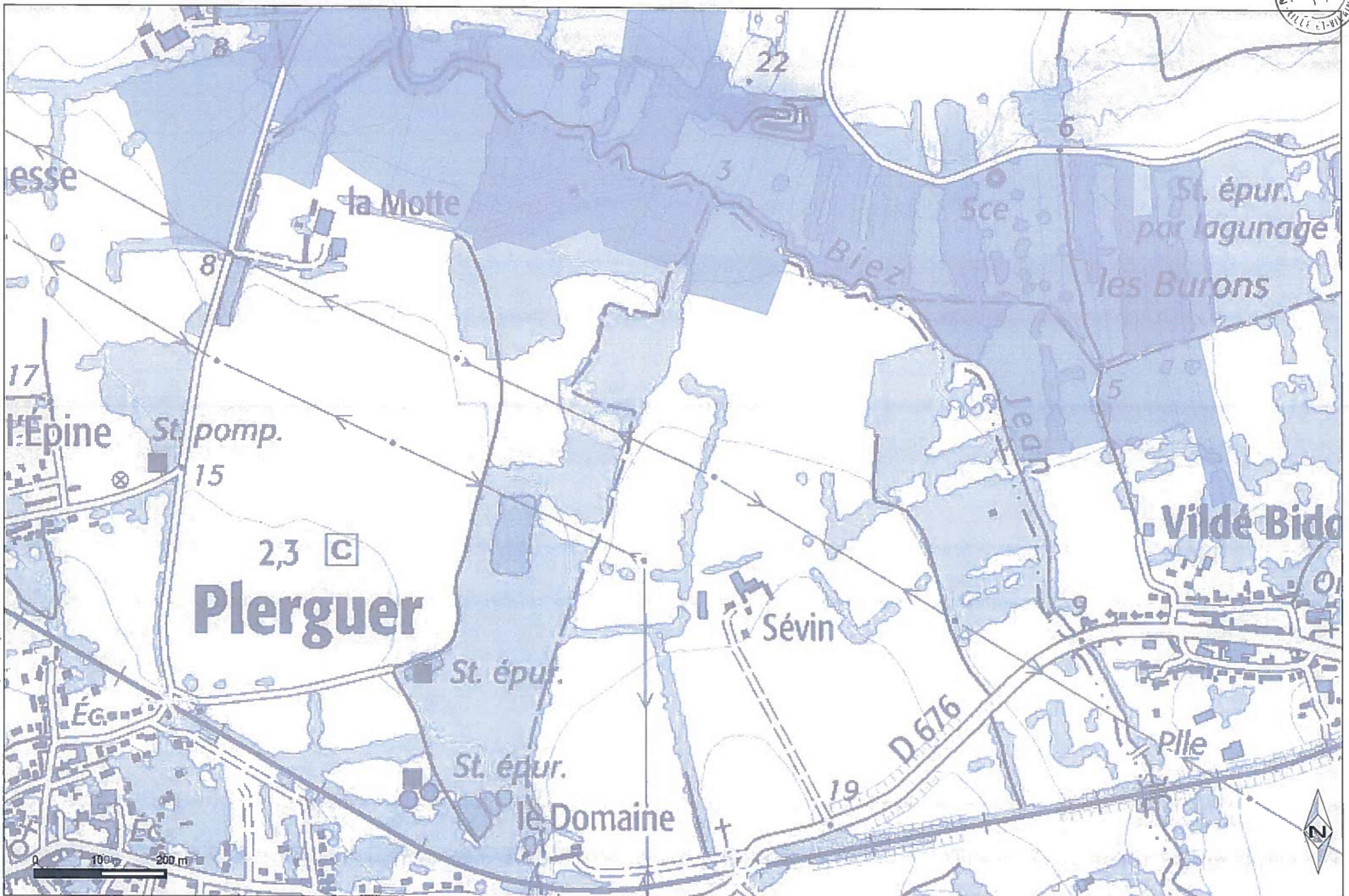


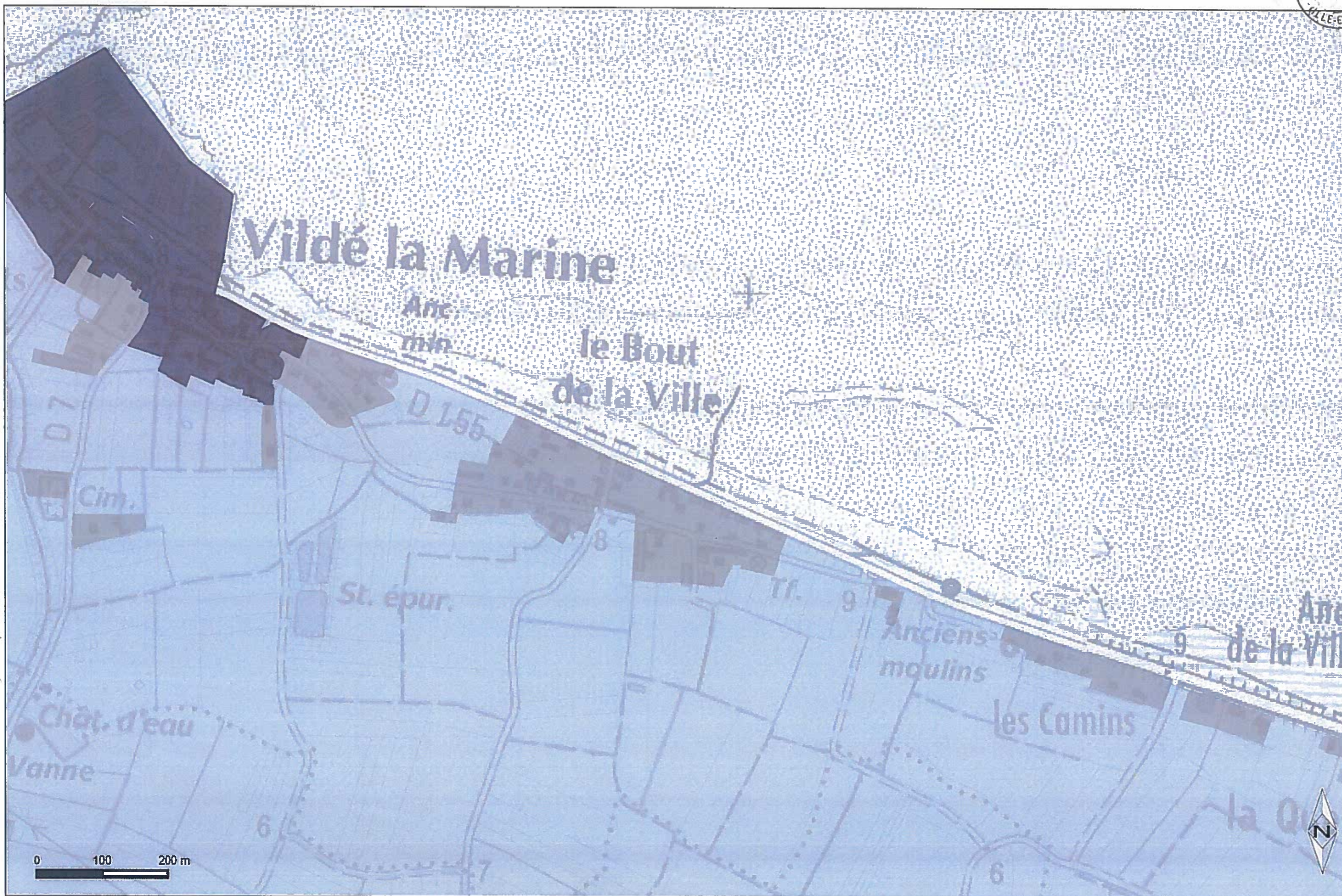




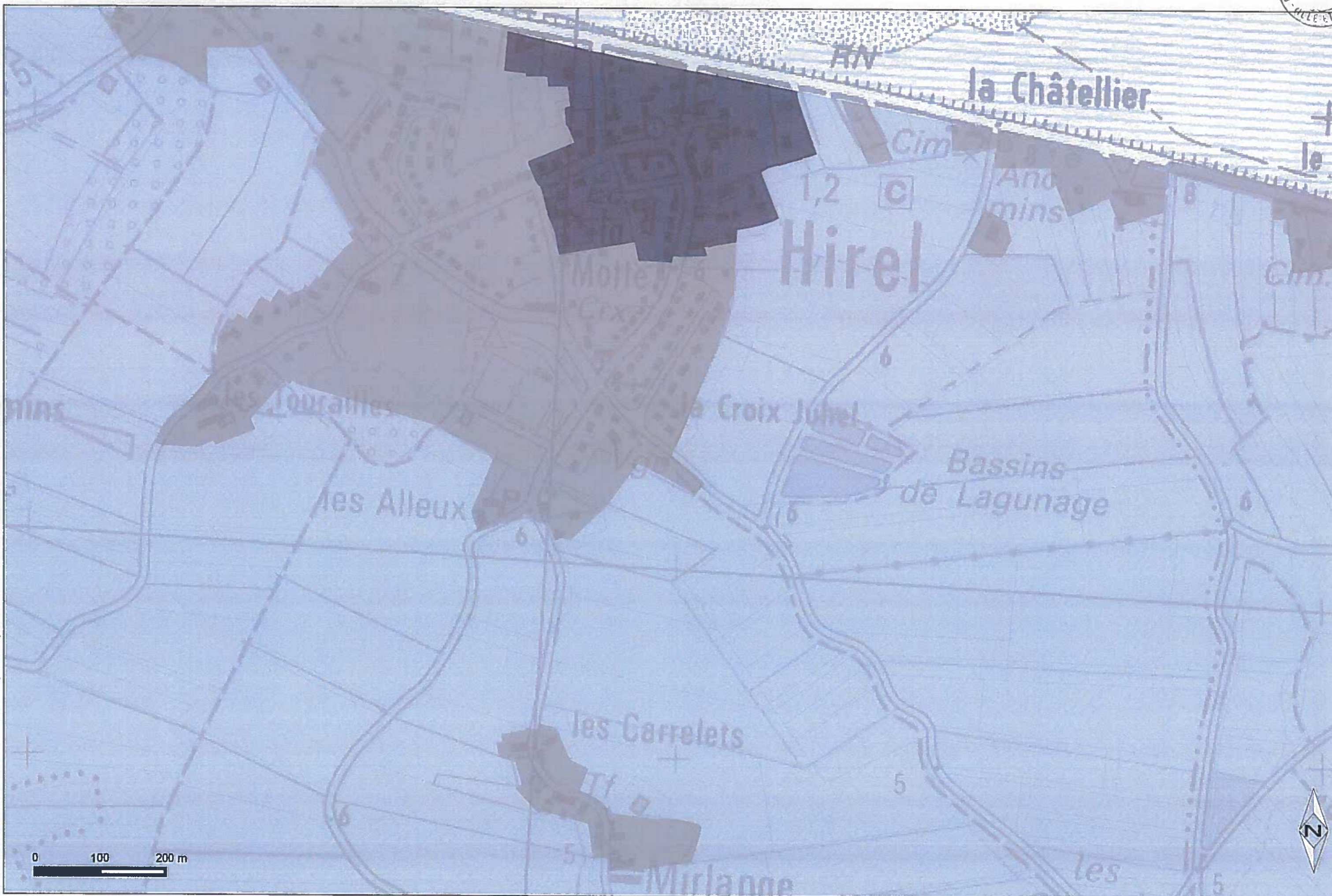




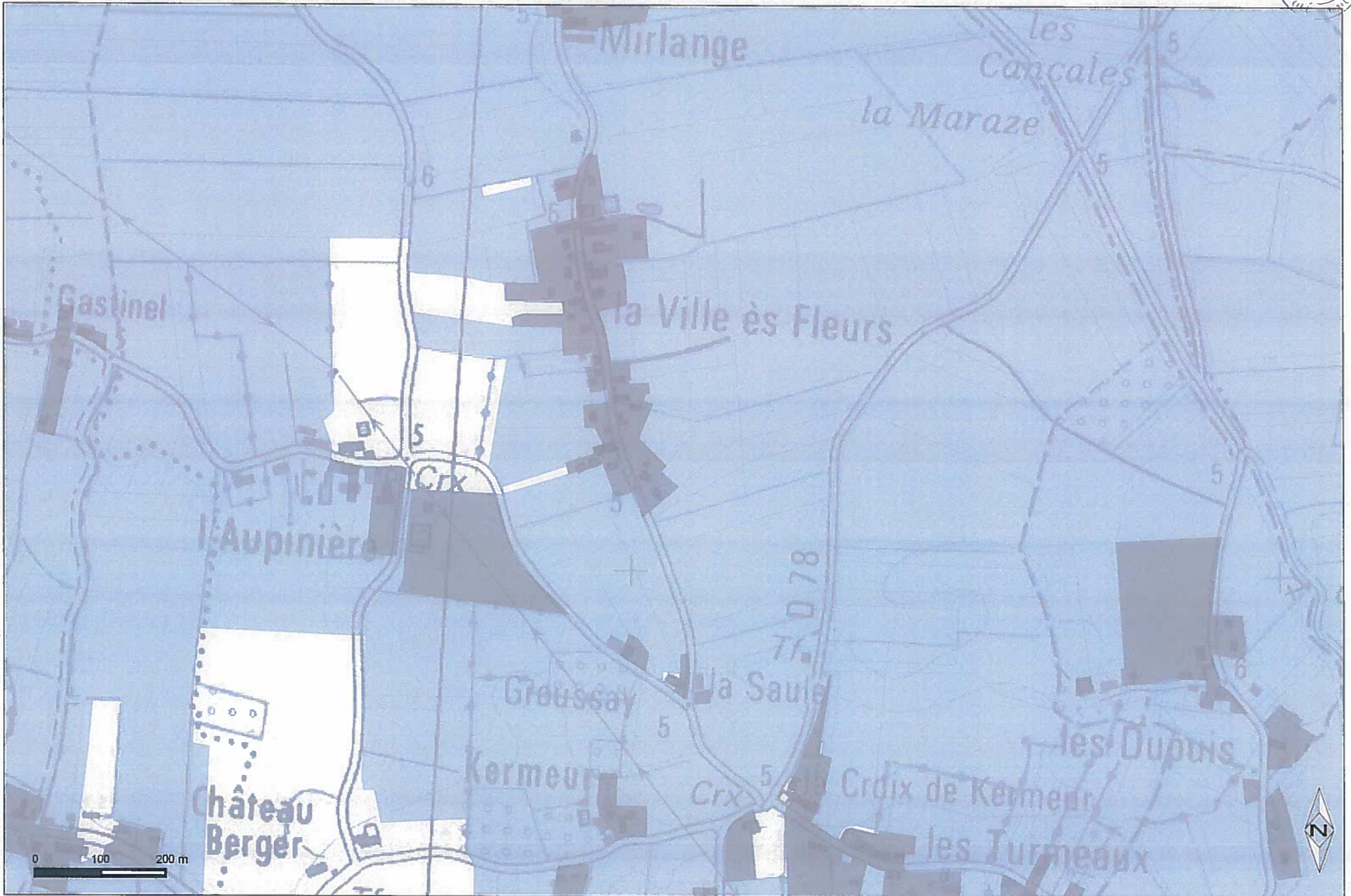


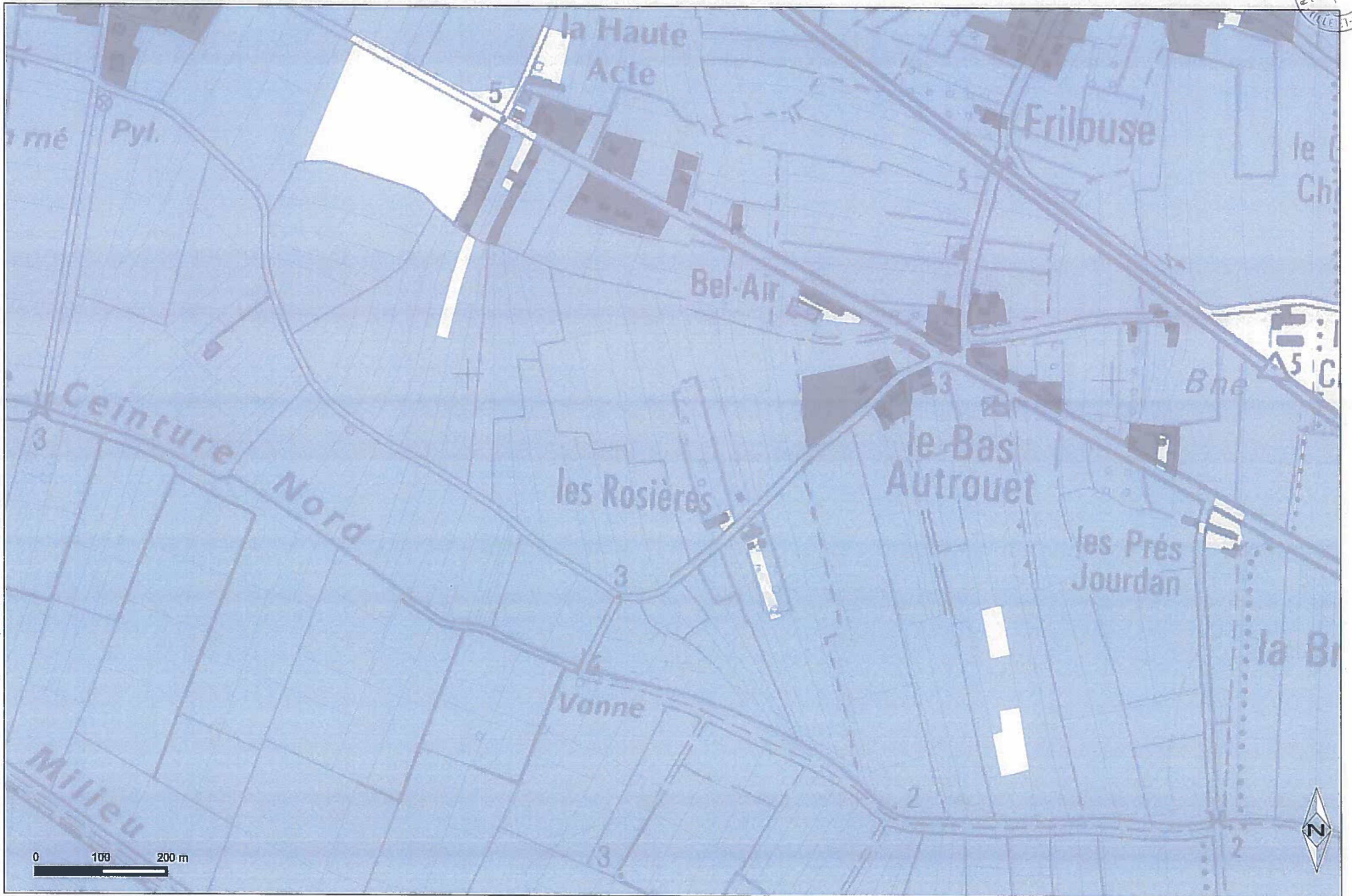


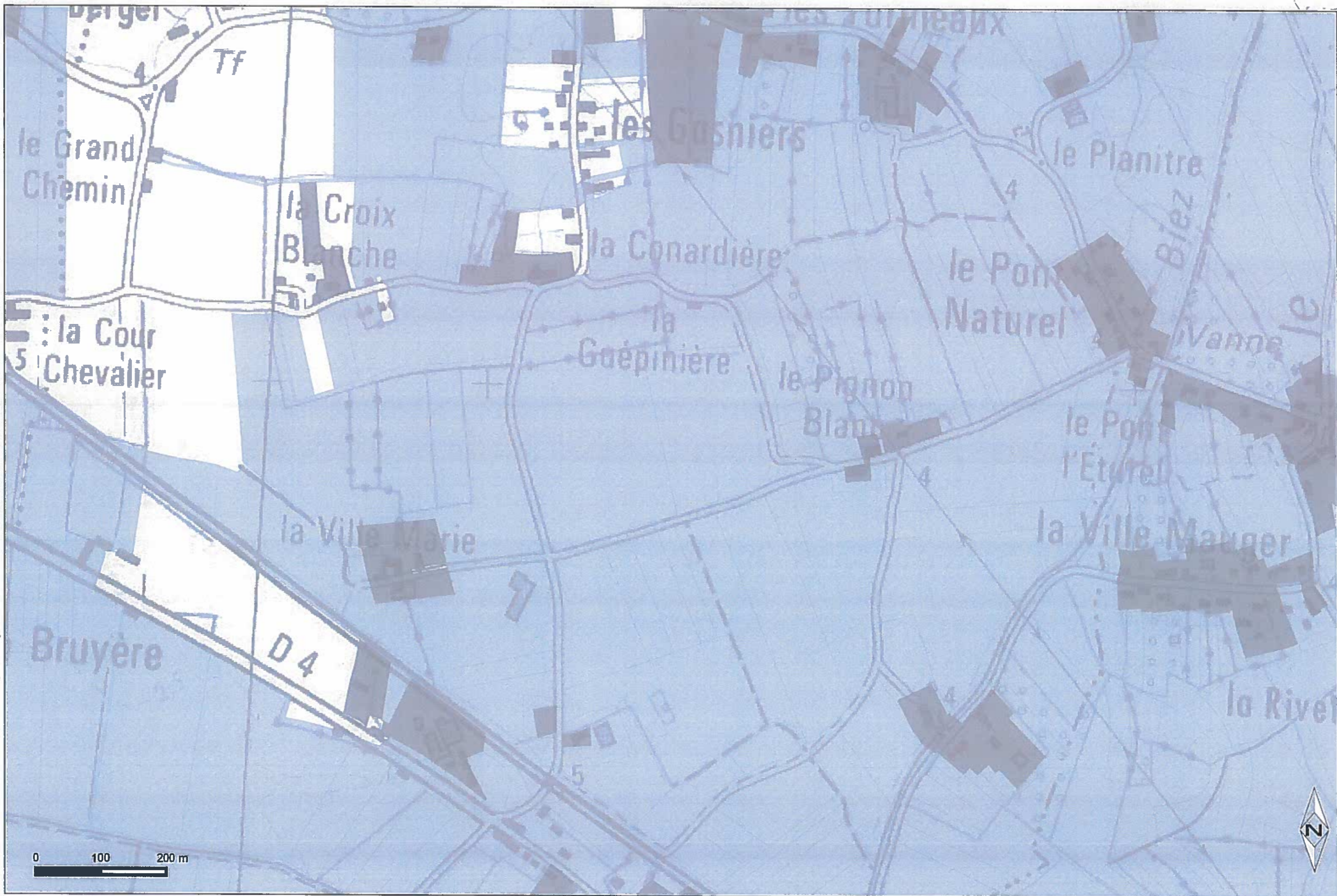


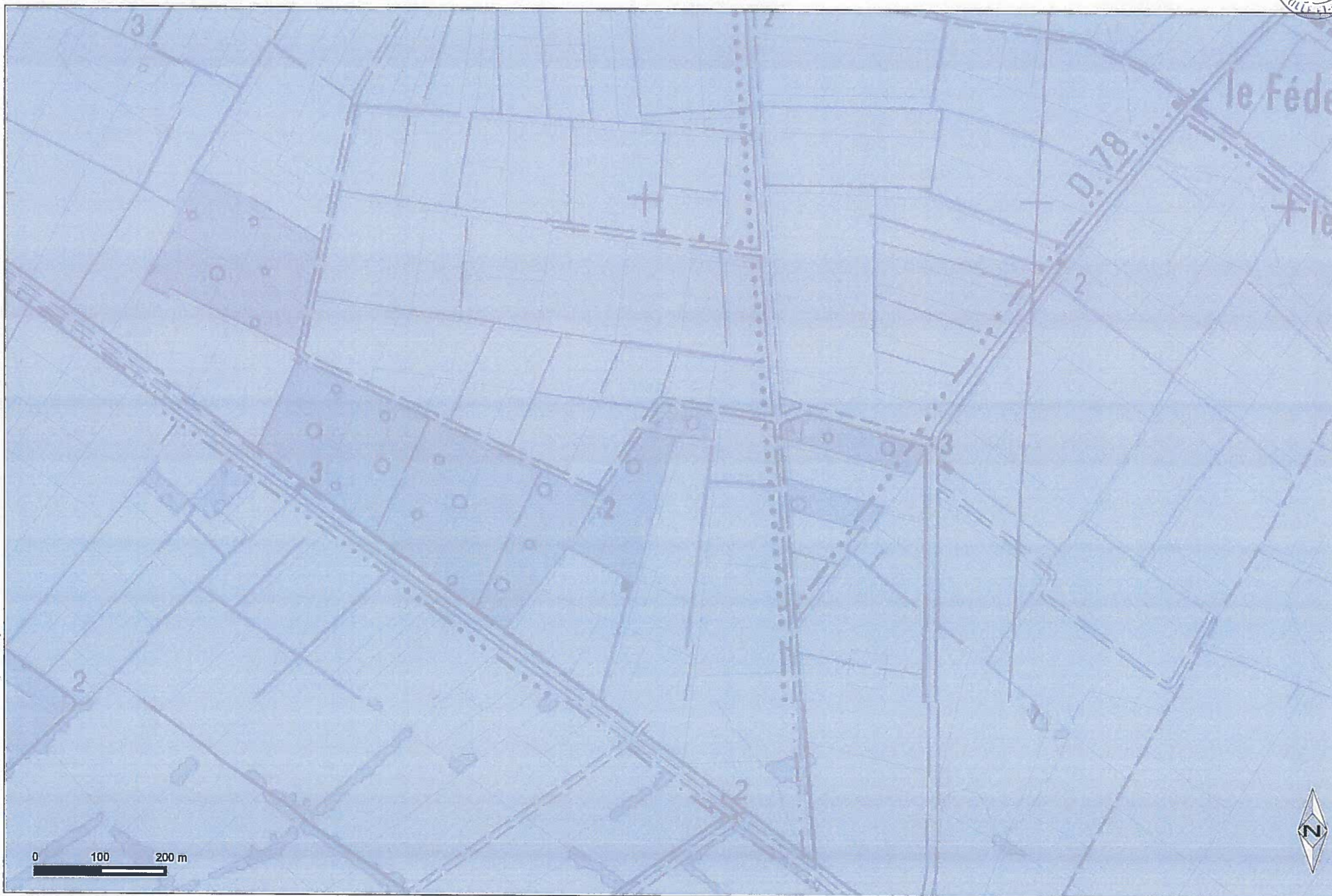


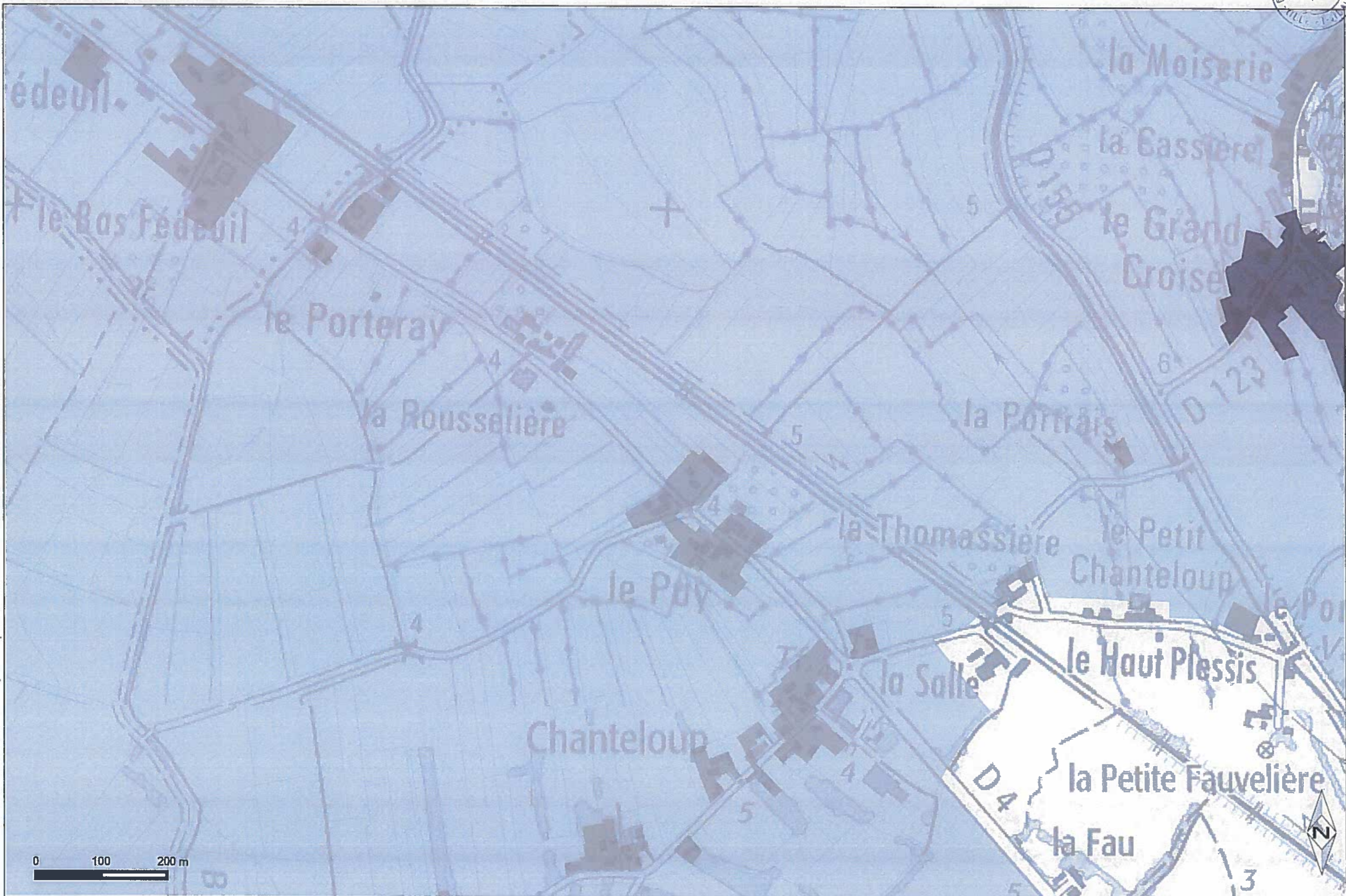


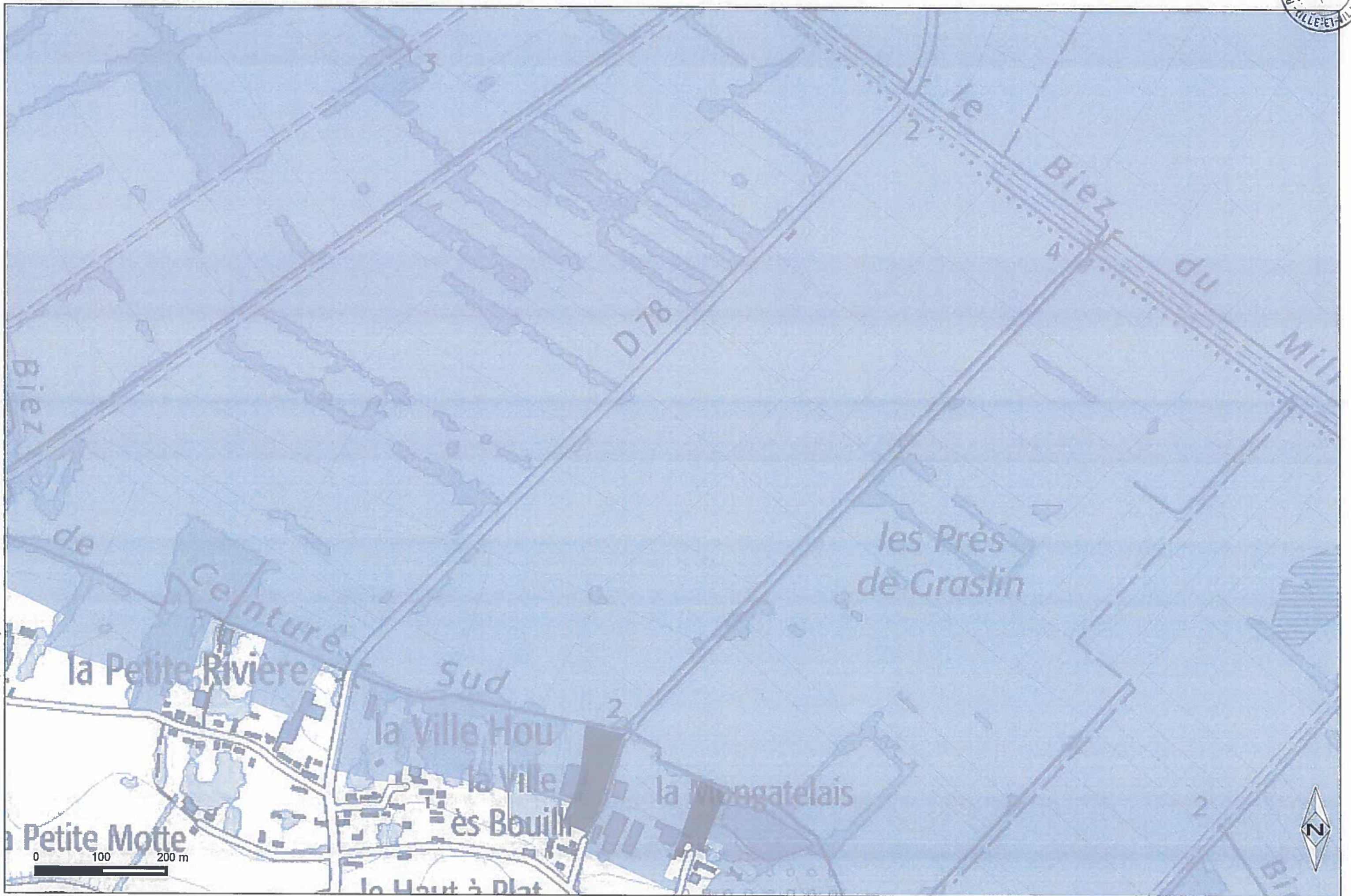


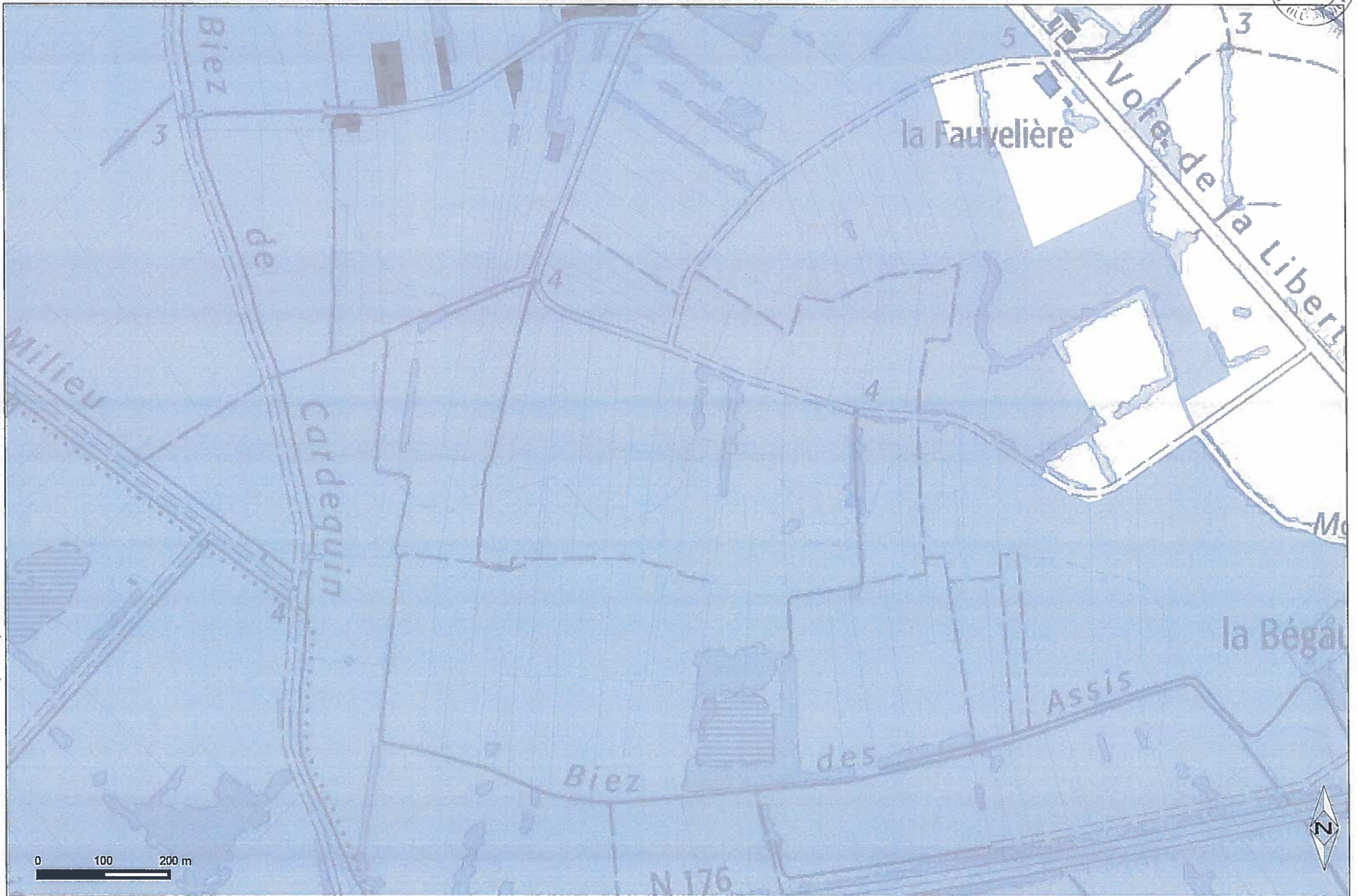


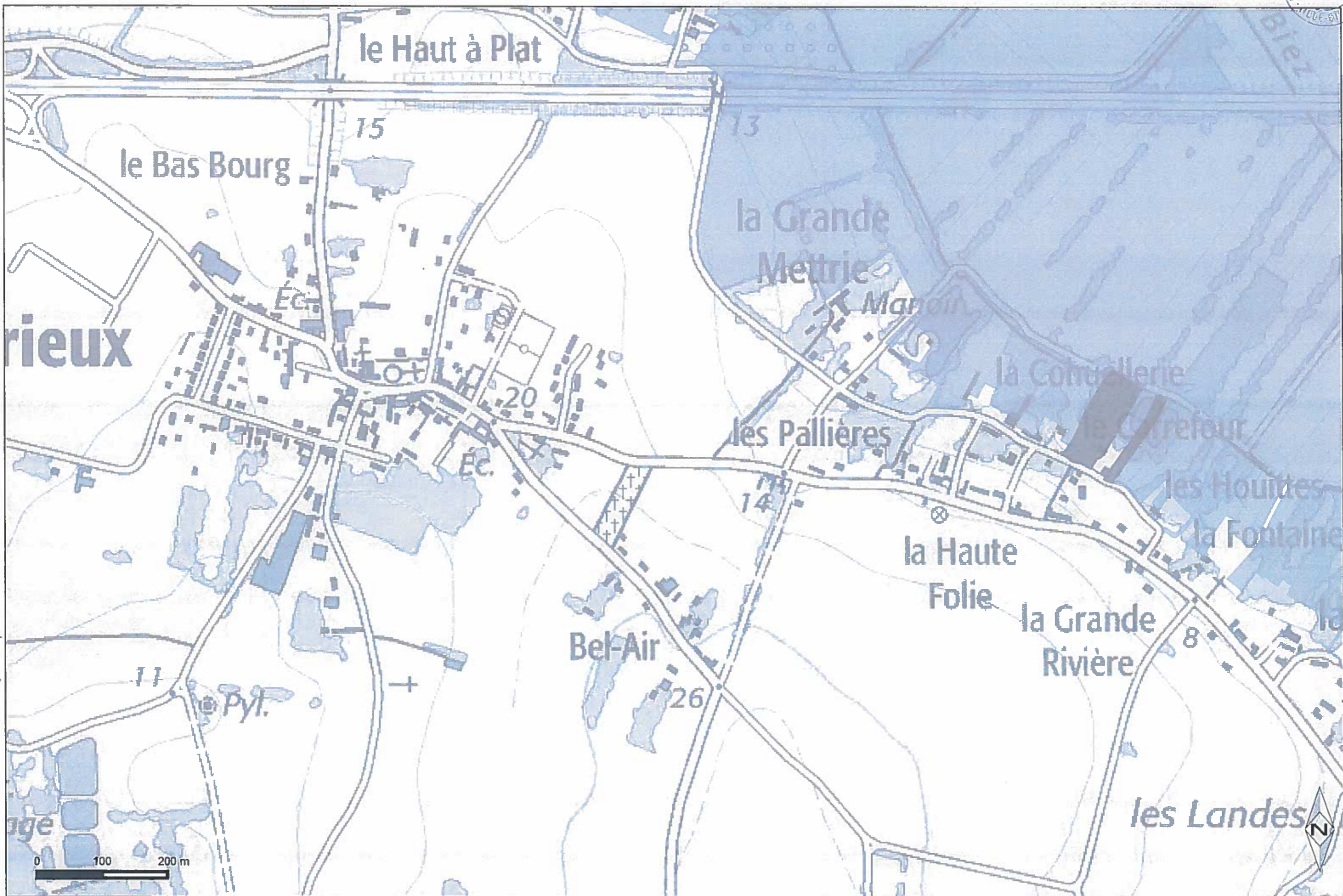


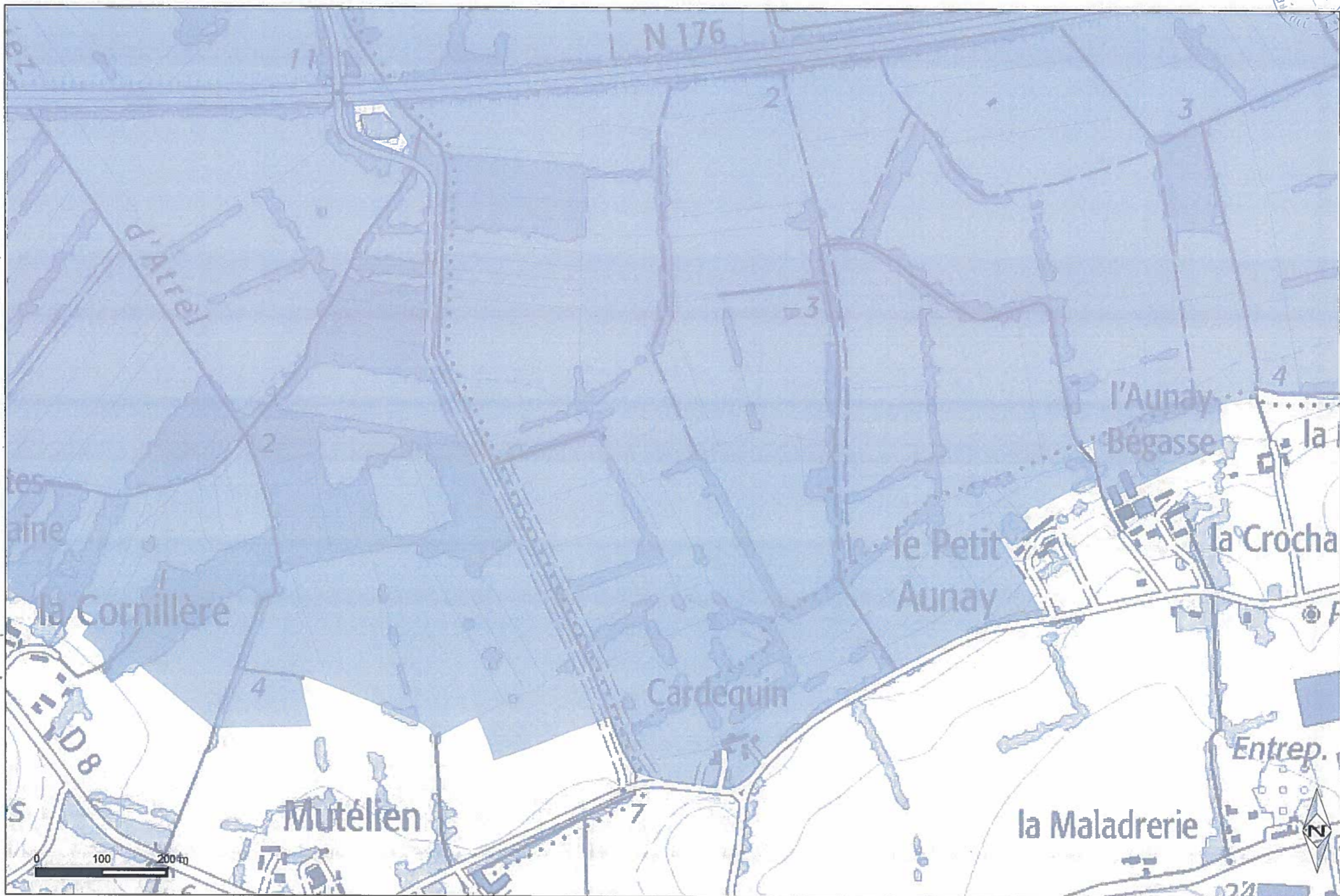


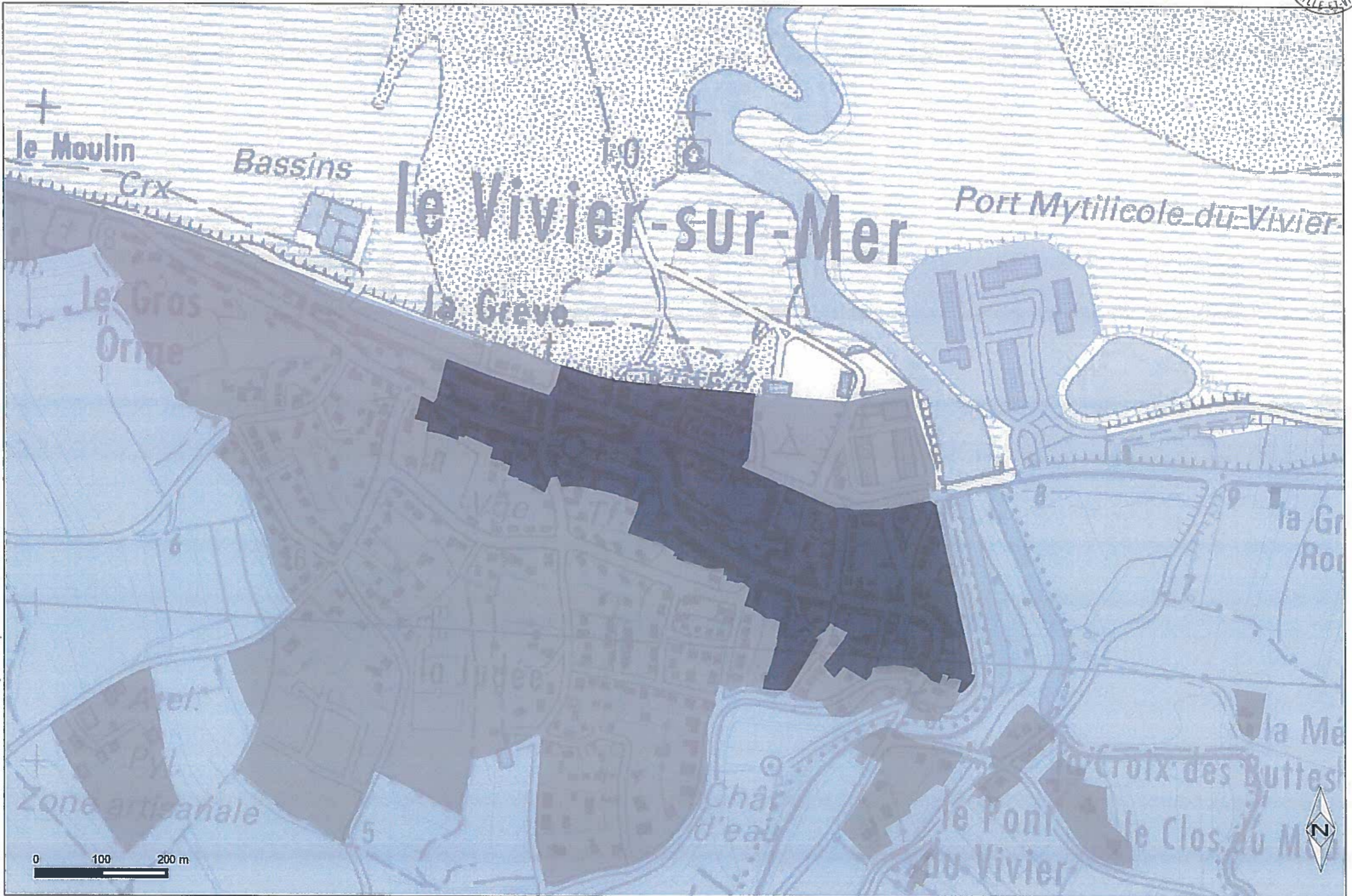


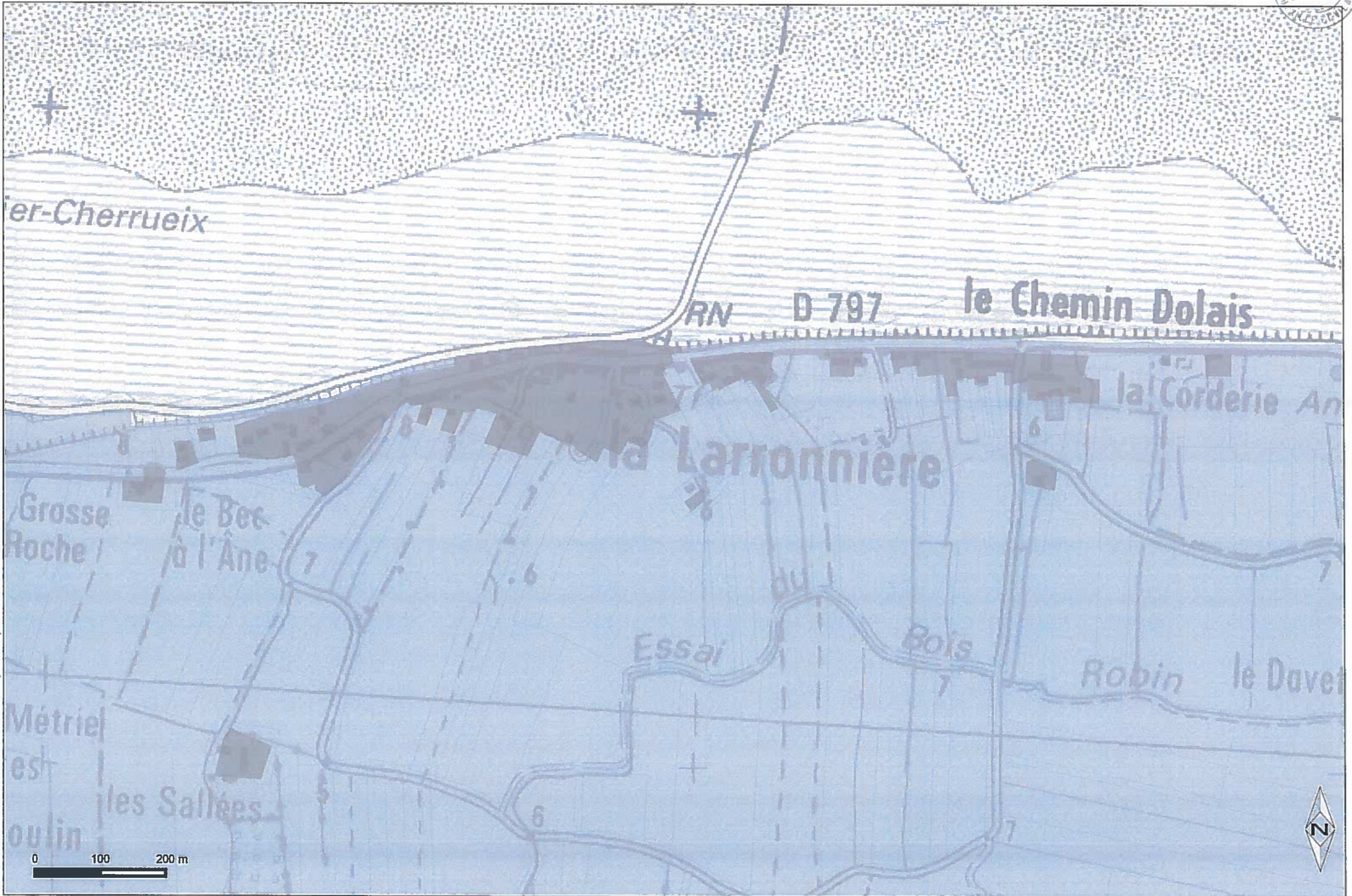




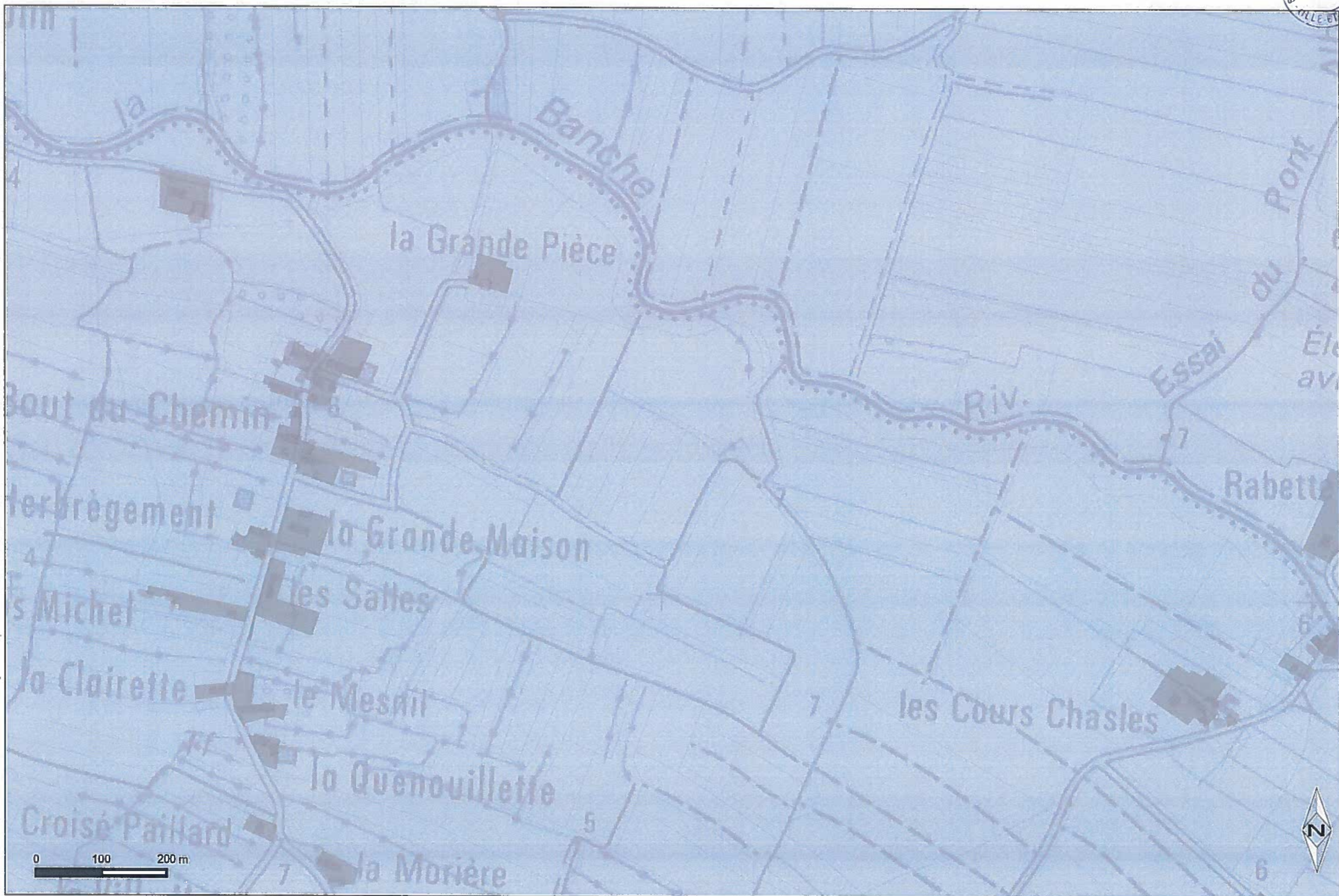


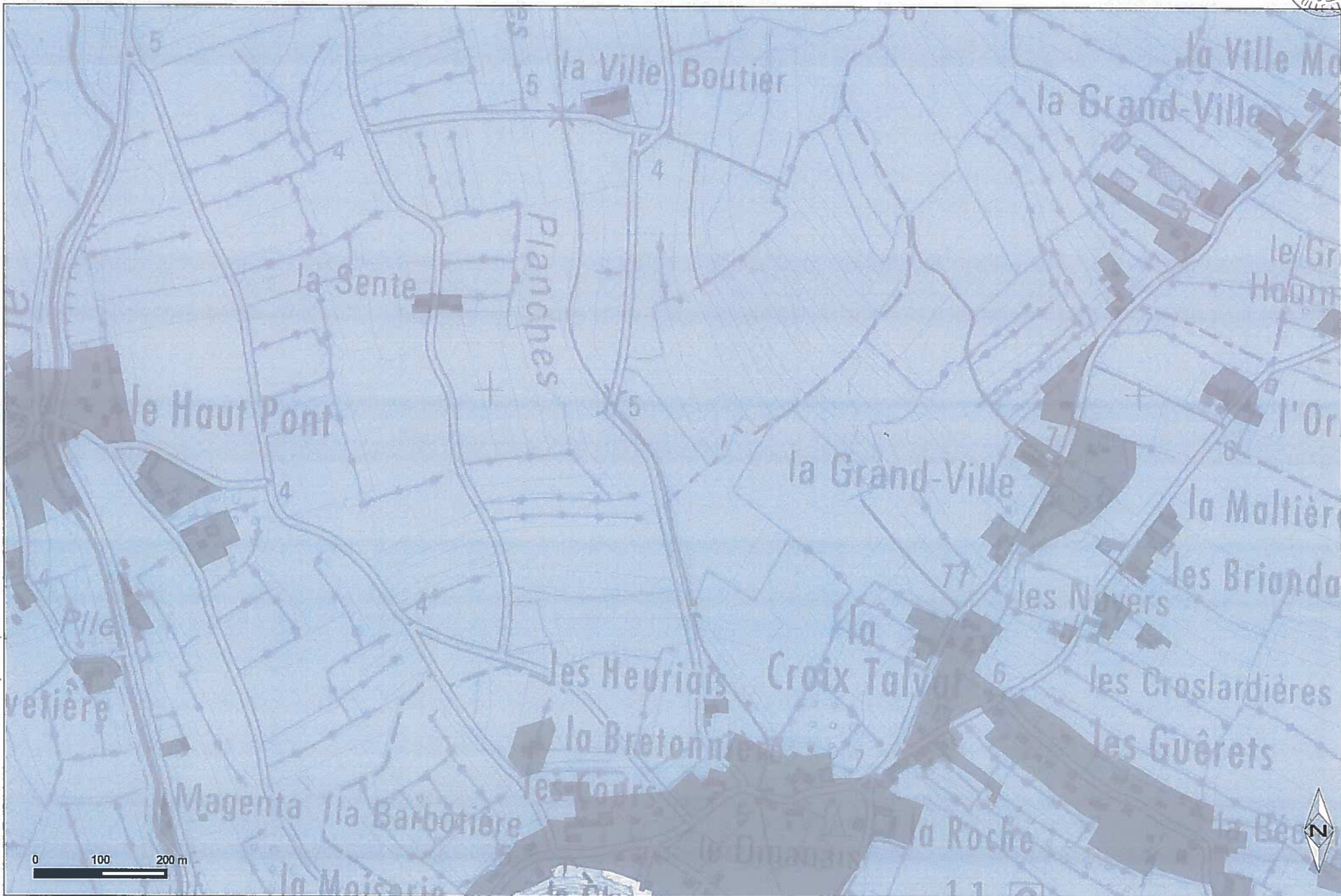


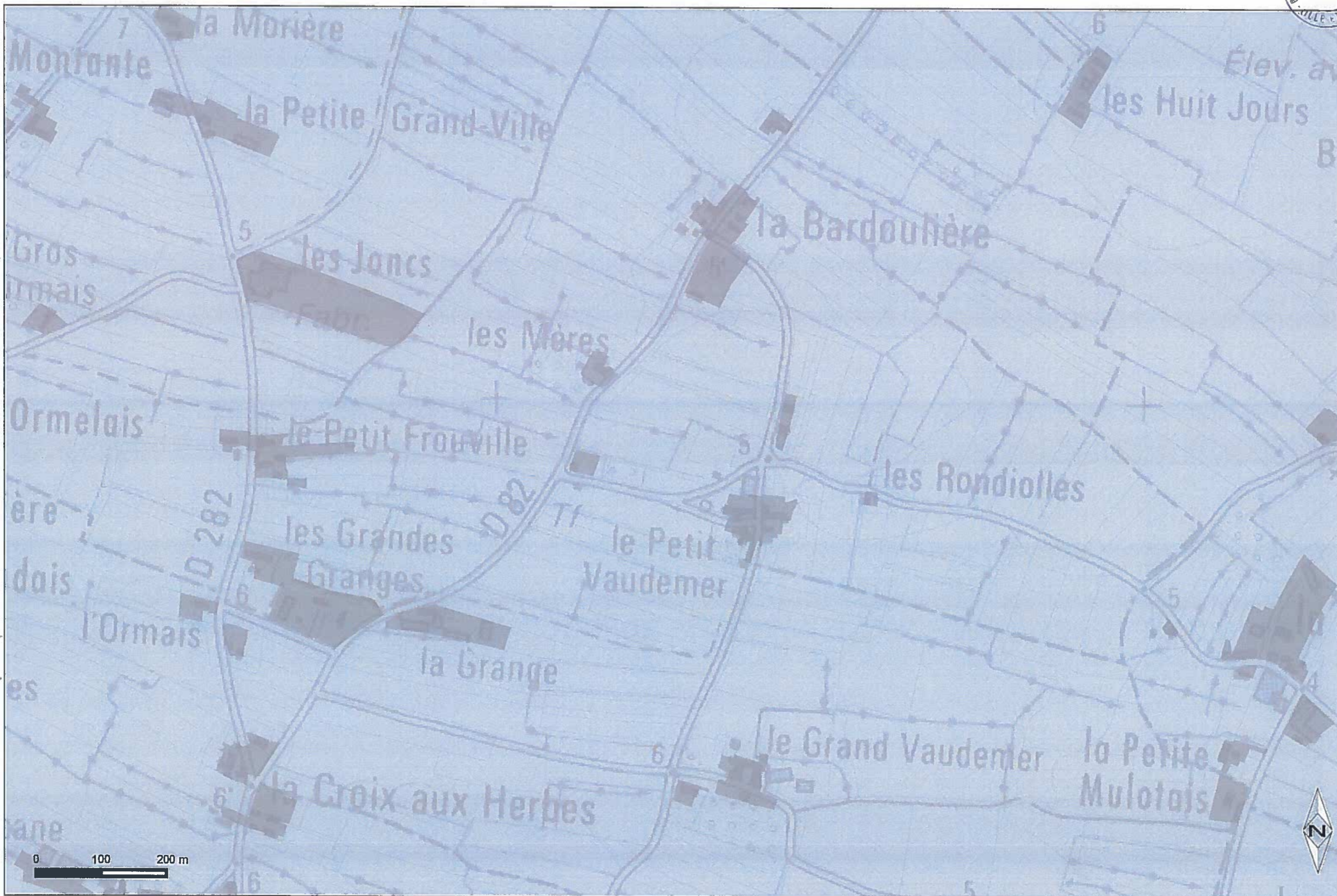


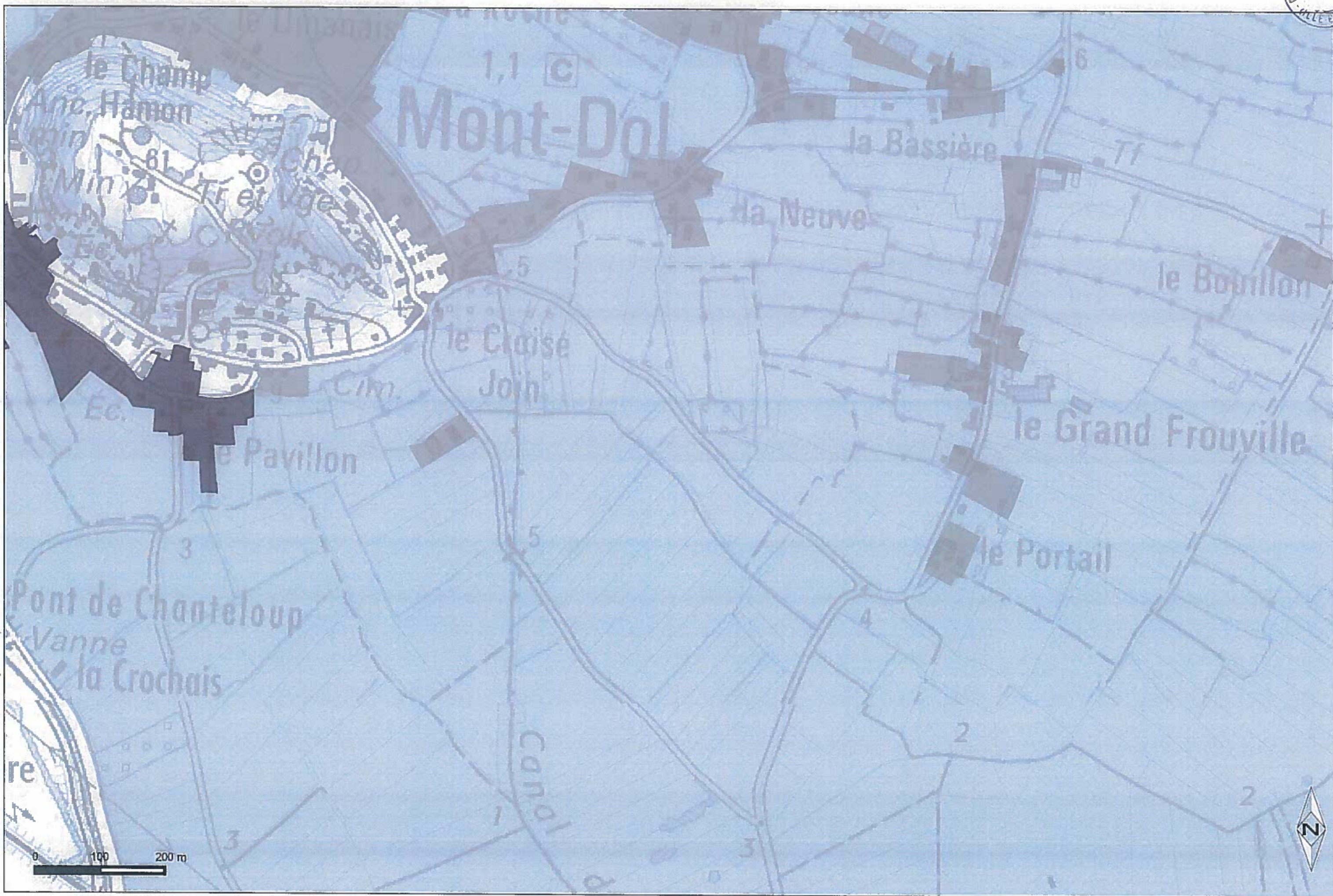




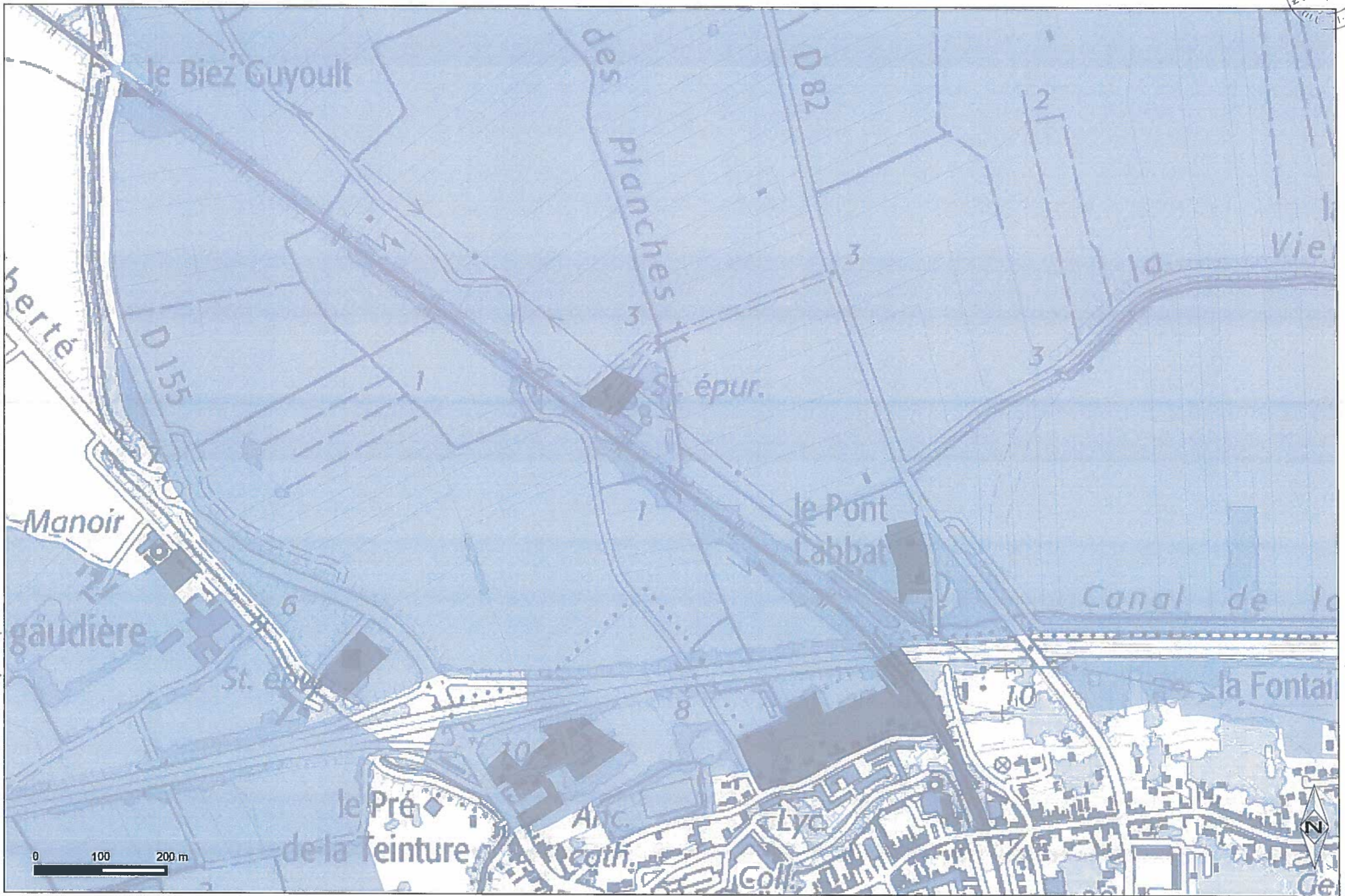












0 100 200 m



